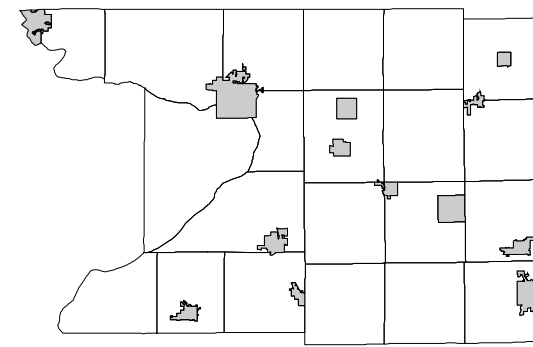
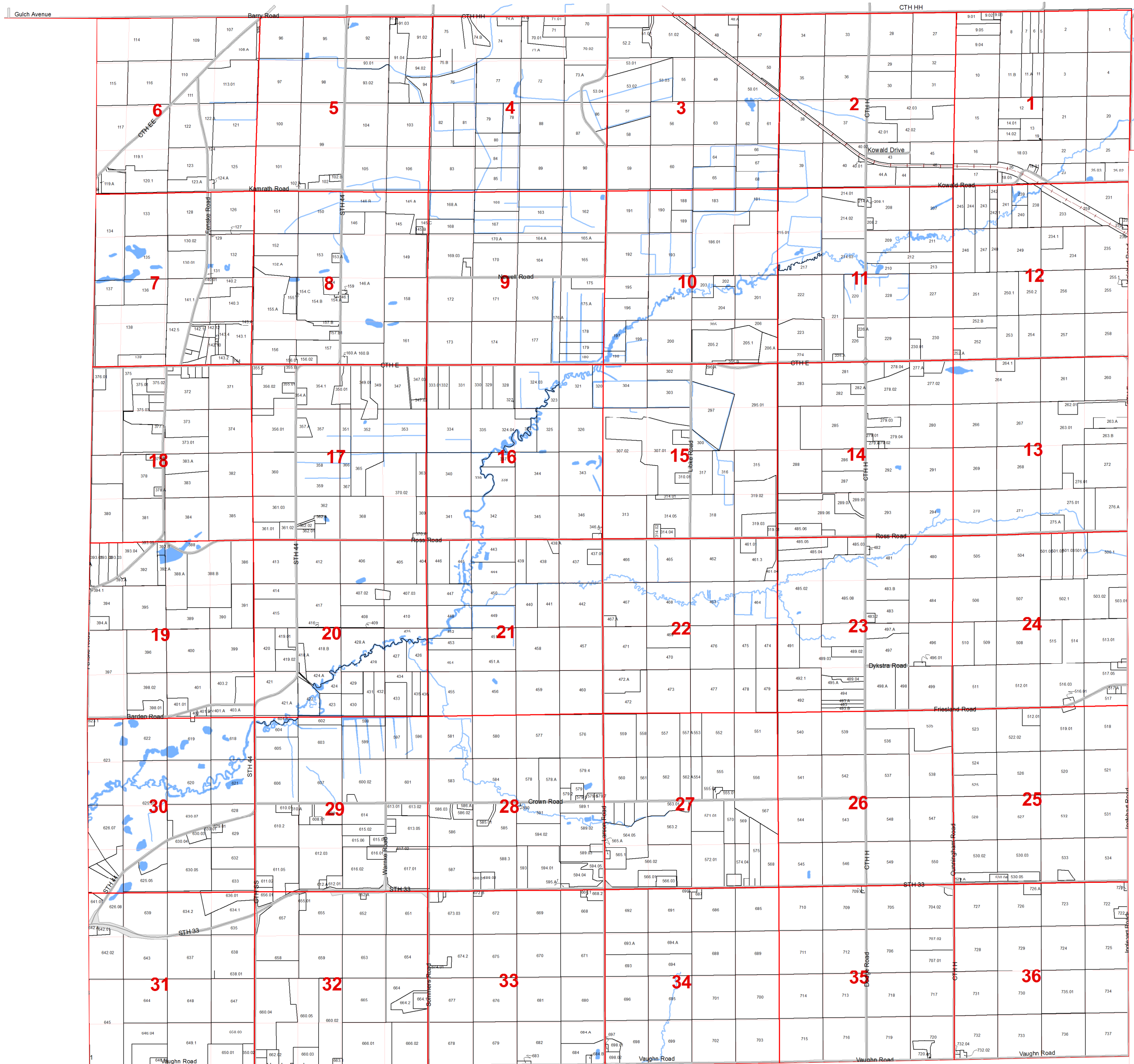


# TOWN OF SCOTT



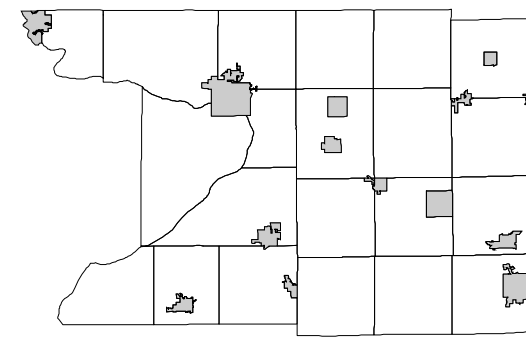
6	5	4	3	2	1
7	8	9	10	11	12
18	17	16	15	14	13
19	20	21	22	23	24
30	29	28	27	26	25
31	32	33	34	35	36



# TOWN OF SCOTT

## SECTION 1 T13N R11E

1 inch = 400 feet 1:4,800

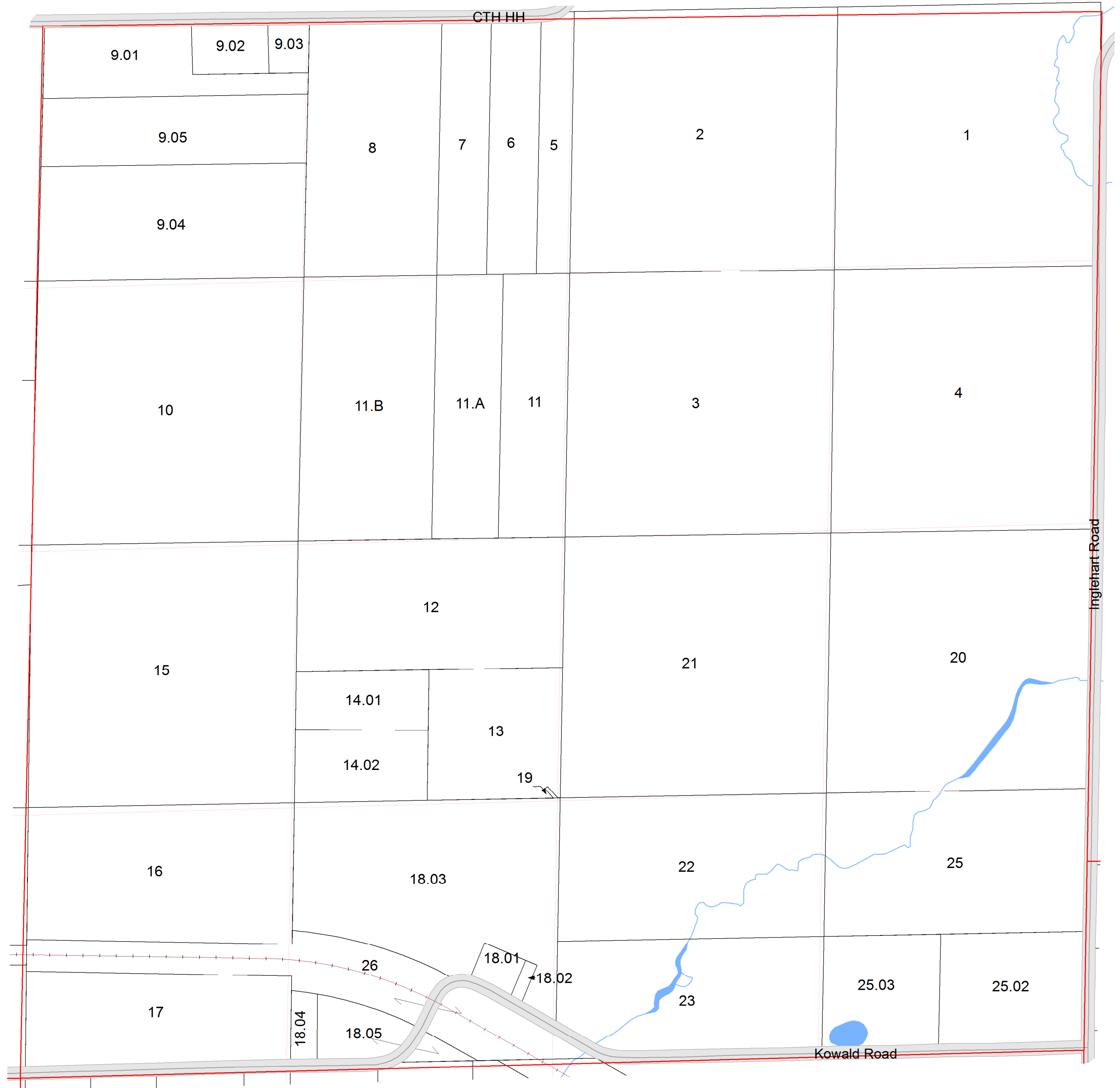


6	5	4	3	2	1
7	8	9	10	11	12
18	17	16	15	14	13
19	20	21	22	23	24
30	29	28	27	26	25
31	32	33	34	35	36

SEE MARQUETTE COUNTY

SEE SECTION 02 TOWN OF SCOTT

SEE GREEN LAKE COUNTY

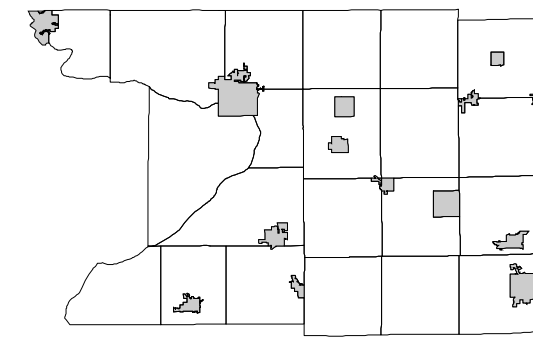


SEE SECTION 12 TOWN OF SCOTT

# TOWN OF SCOTT

## SECTION 2 T13N R11E

1 inch = 400 feet 1:4,800



6	5	4	3	2	1
7	8	9	10	11	12
18	17	16	15	14	13
19	20	21	22	23	24
30	29	28	27	26	25
31	32	33	34	35	36

SEE MARQUETTE COUNTY

SEE SECTION 03 TOWN OF SCOTT

SEE SECTION 01 TOWN OF SCOTT

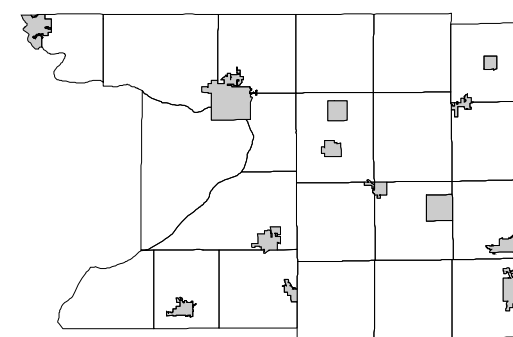


SEE SECTION 11 TOWN OF SCOTT

# TOWN OF SCOTT

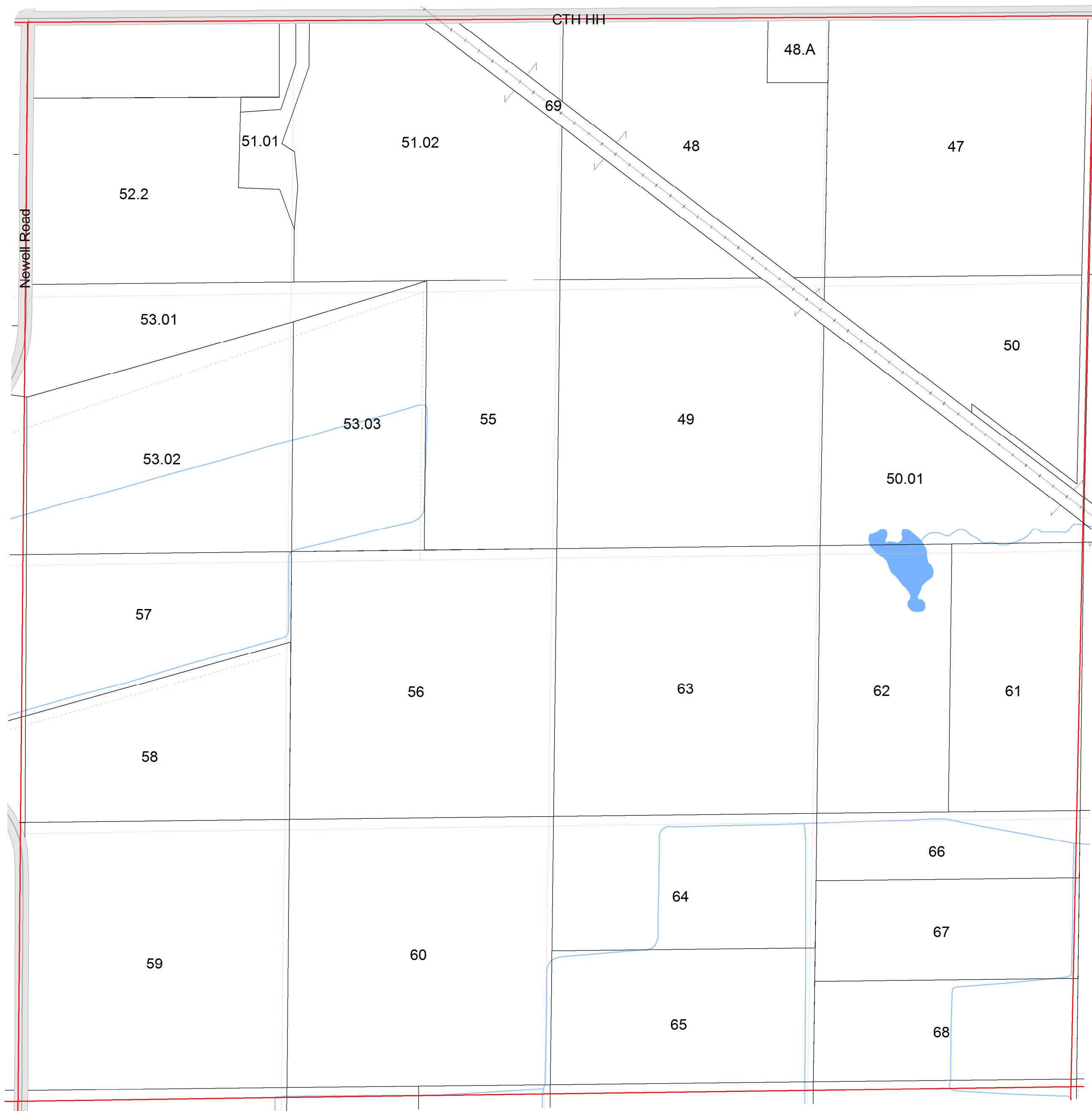
## SECTION 3 T13N R11E

1 inch = 400 feet 1:4,800



6	5	4	3	2	1
7	8	9	10	11	12
18	17	16	15	14	13
19	20	21	22	23	24
30	29	28	27	26	25
31	32	33	34	35	36

SEE MARQUETTE COUNTY



SEE SECTION 04 TOWN OF SCOTT

SEE SECTION 02 TOWN OF SCOTT

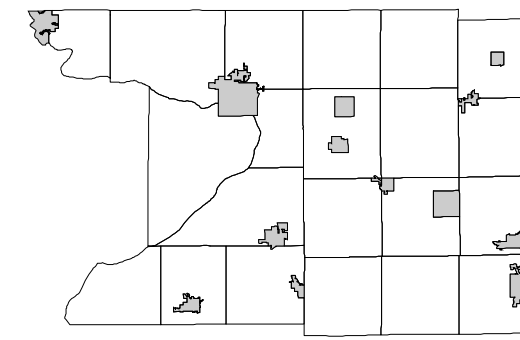
SEE SECTION 10 TOWN OF SCOTT



# TOWN OF SCOTT

## SECTION 4 T13N R11E

1 inch = 400 feet 1:4,800



6	5	4	3	2	1
7	8	9	10	11	12
18	17	16	15	14	13
19	20	21	22	23	24
30	29	28	27	26	25
31	32	33	34	35	36

SEE MARQUETTE COUNTY

SEE SECTION 05 TOWN OF SCOTT

SEE SECTION 03 TOWN OF SCOTT

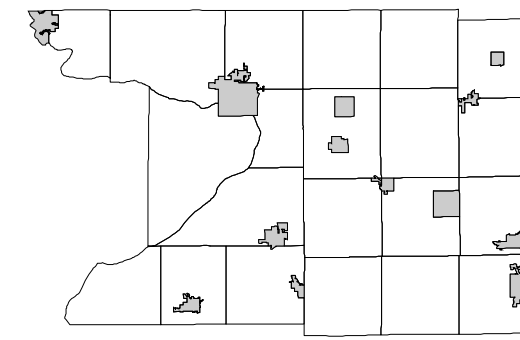


SEE SECTION 09 TOWN OF SCOTT

# TOWN OF SCOTT

## SECTION 5 T13N R11E

1 inch = 400 feet 1:4,800

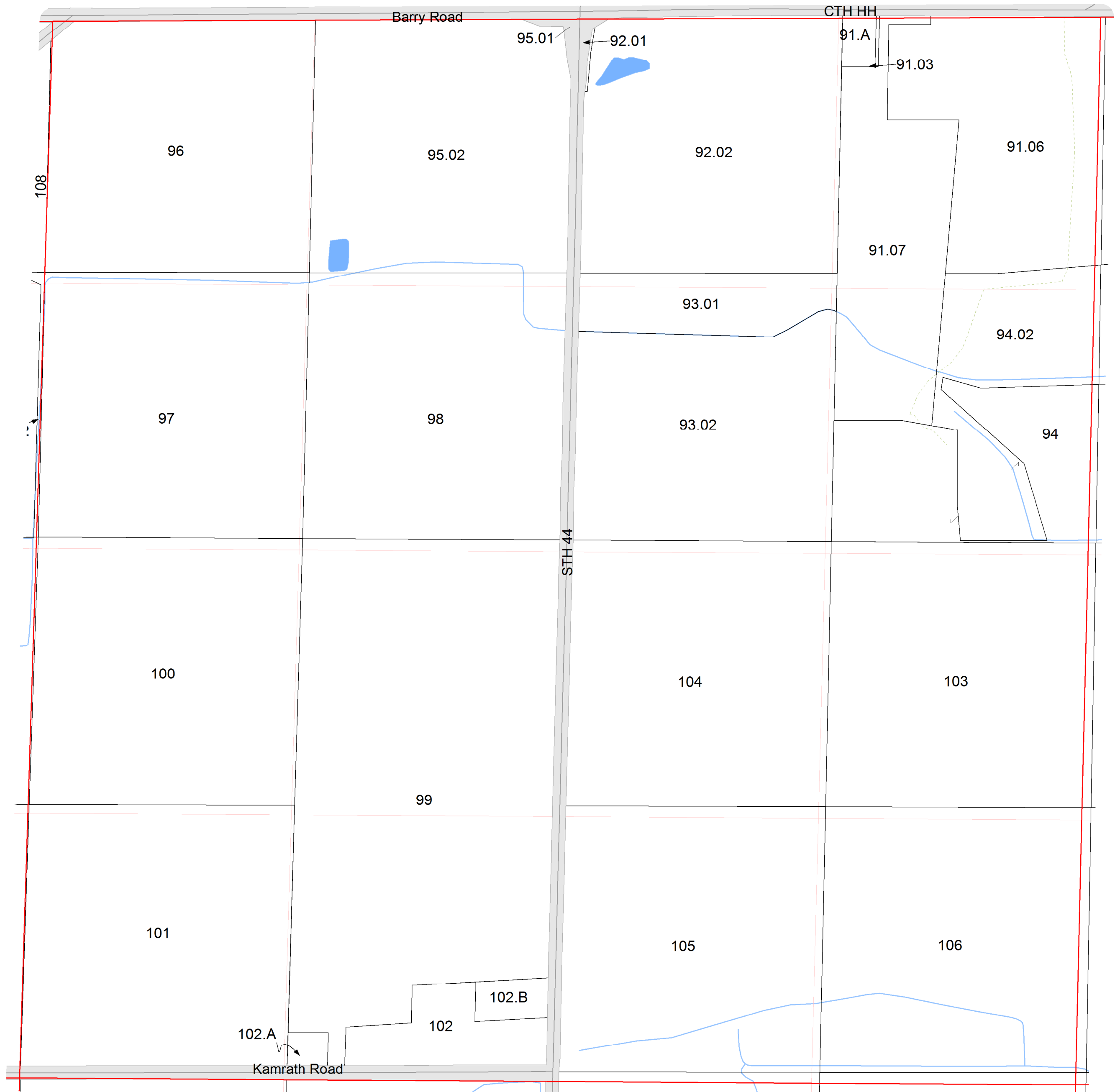


6	5	4	3	2	1
7	8	9	10	11	12
18	17	16	15	14	13
19	20	21	22	23	24
30	29	28	27	26	25
31	32	33	34	35	36

SEE MARQUETTE COUNTY

SEE SECTION 06 TOWN OF SCOTT

SEE SECTION 04 TOWN OF SCOTT

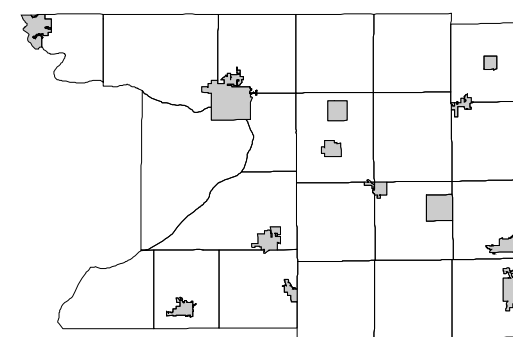


SEE SECTION 08 TOWN OF SCOTT

# TOWN OF SCOTT

## SECTION 6 T13N R11E

1 inch = 400 feet 1:4,800

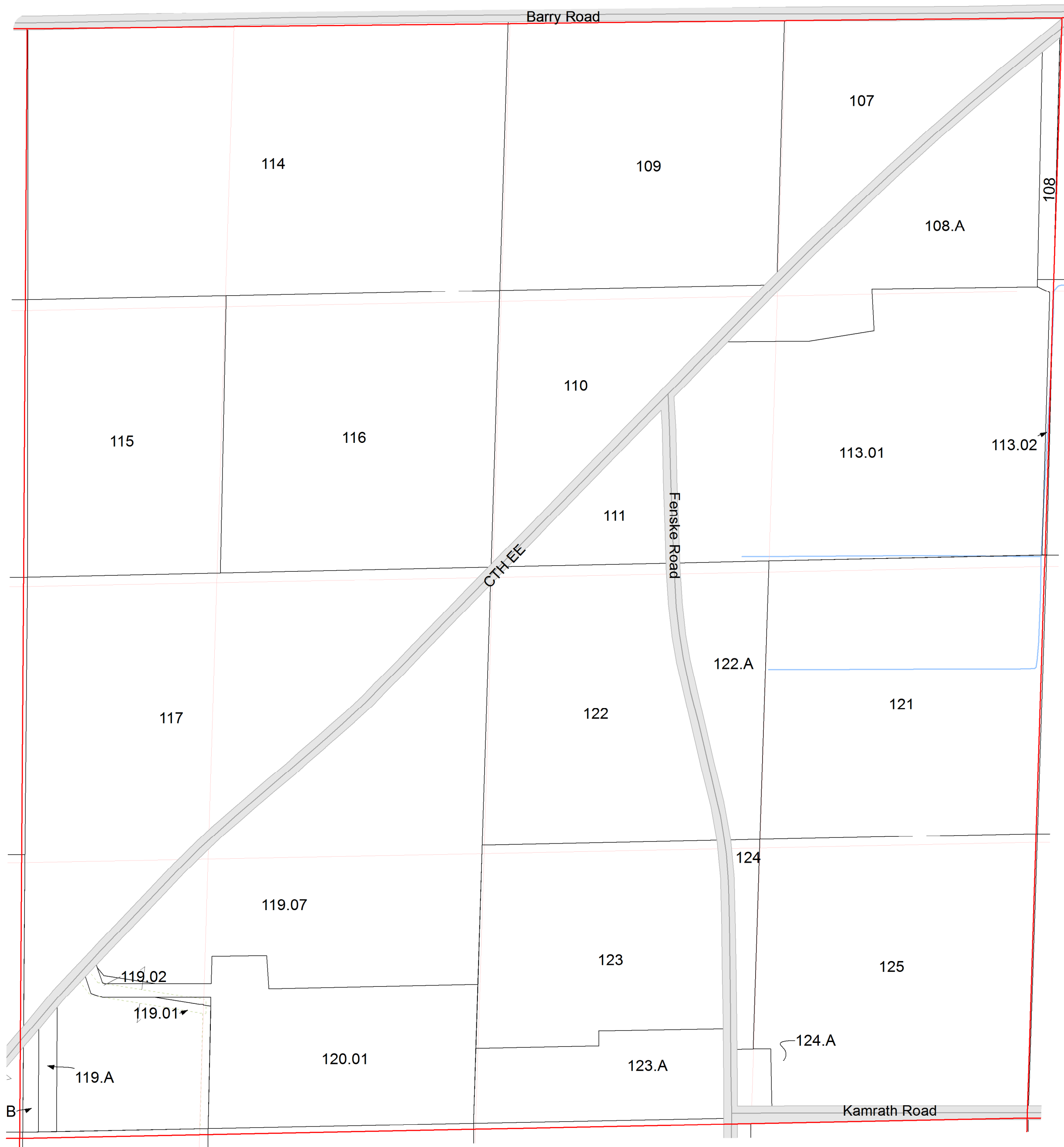


6	5	4	3	2	1
7	8	9	10	11	12
18	17	16	15	14	13
19	20	21	22	23	24
30	29	28	27	26	25
31	32	33	34	35	36

SEE MARQUETTE COUNTY

SEE SECTION 01 TOWN OF MARCELLON

SEE SECTION 05 TOWN OF SCOTT

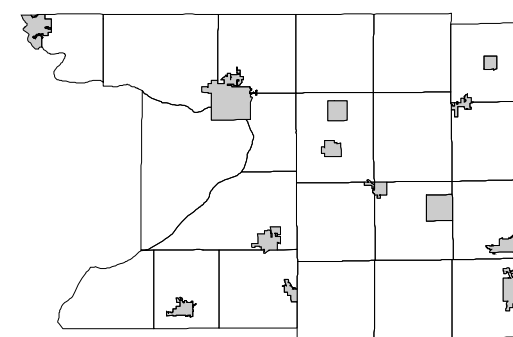


SEE SECTION 07 TOWN OF SCOTT

# TOWN OF SCOTT

## SECTION 7 T13N R11E

1 inch = 400 feet 1:4,800



6	5	4	3	2	1
7	8	9	10	11	12
18	17	16	15	14	13
19	20	21	22	23	24
30	29	28	27	26	25
31	32	33	34	35	36

SEE SECTION 06 TOWN OF SCOTT

SEE SECTION 12 TOWN OF MARCELLON

SEE SECTION 08 TOWN OF SCOTT

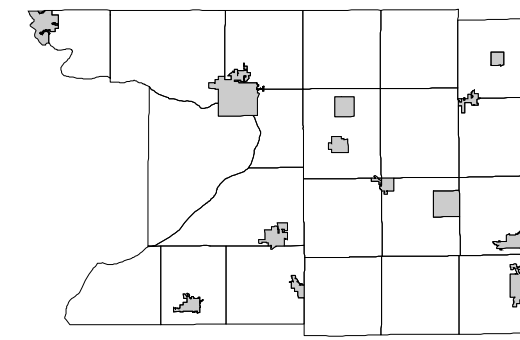


SEE SECTION 18 TOWN OF SCOTT

# TOWN OF SCOTT

## SECTION 8 T13N R11E

1 inch = 400 feet 1:4,800

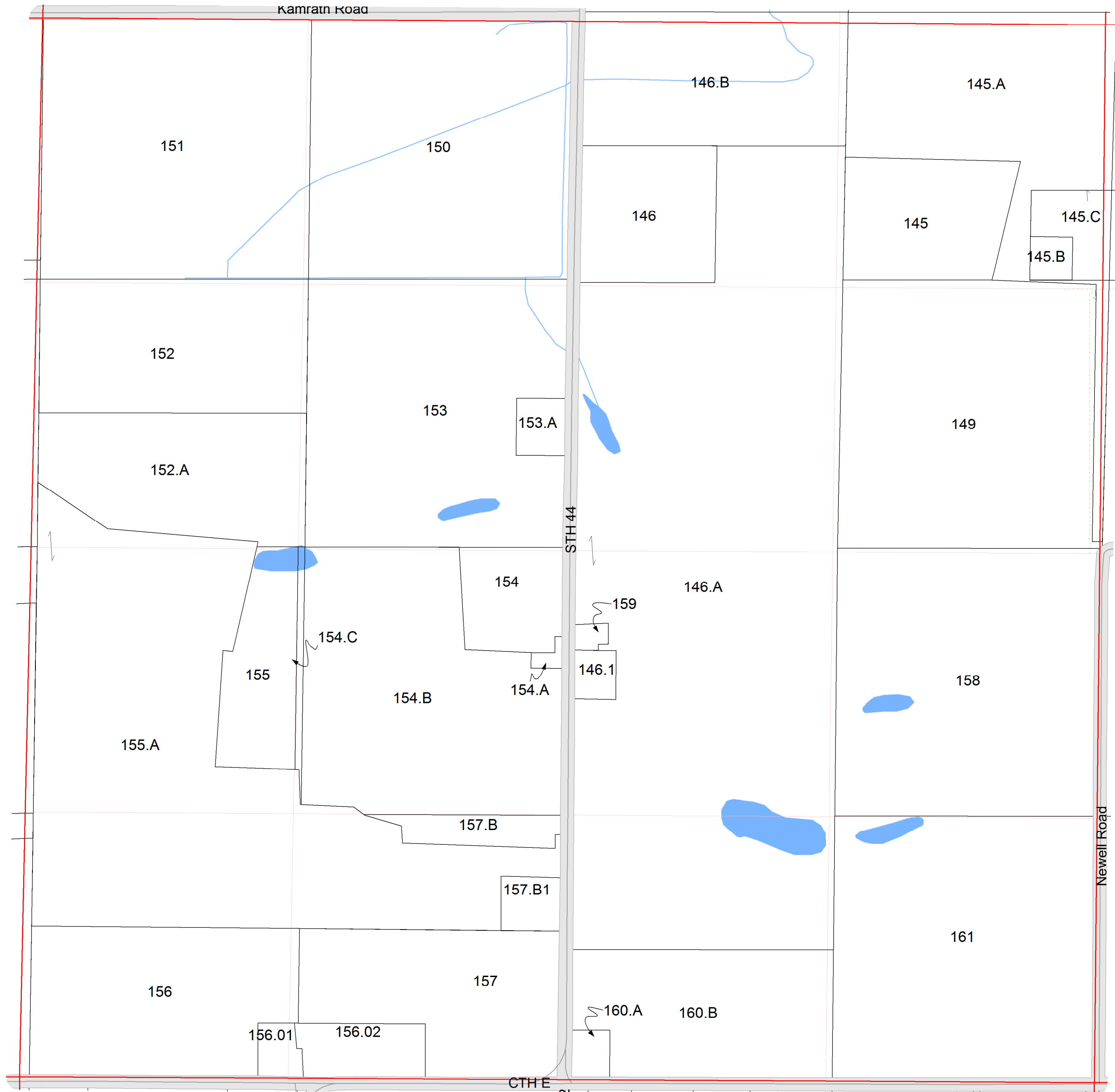


6	5	4	3	2	1
7	8	9	10	11	12
18	17	16	15	14	13
19	20	21	22	23	24
30	29	28	27	26	25
31	32	33	34	35	36

SEE SECTION 05 TOWN OF SCOTT

SEE SECTION 07 TOWN OF SCOTT

SEE SECTION 09 TOWN OF SCOTT

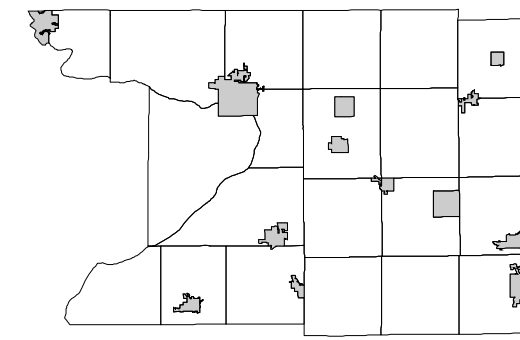


SEE SECTION 17 TOWN OF SCOTT

# TOWN OF SCOTT

## SECTION 9 T13N R11E

1 inch = 400 feet 1:4,800

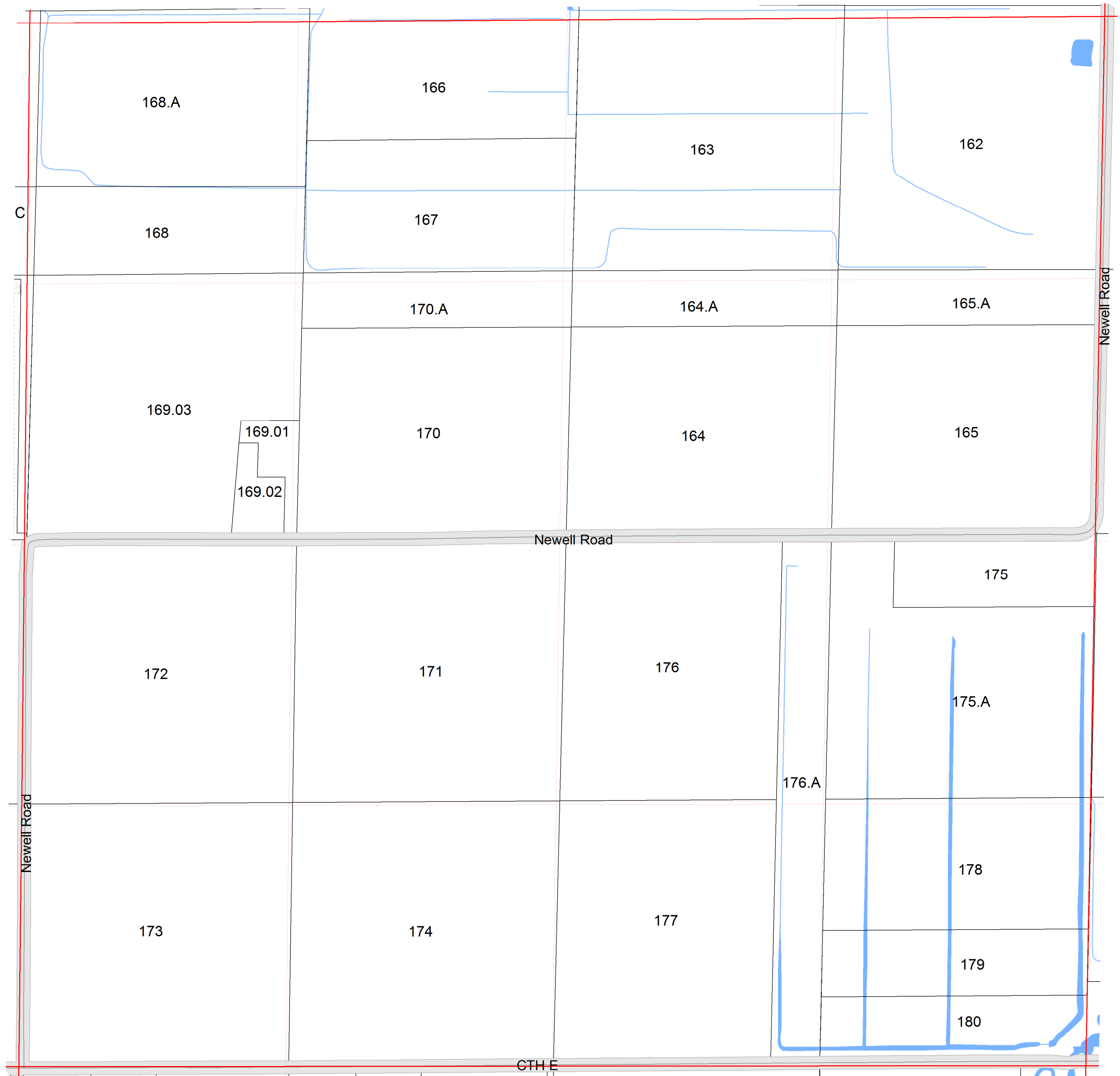


6	5	4	3	2	1
7	8	9	10	11	12
18	17	16	15	14	13
19	20	21	22	23	24
30	29	28	27	26	25
31	32	33	34	35	36

SEE SECTION 04 TOWN OF SCOTT

SEE SECTION 08 TOWN OF SCOTT

SEE SECTION 10 TOWN OF SCOTT



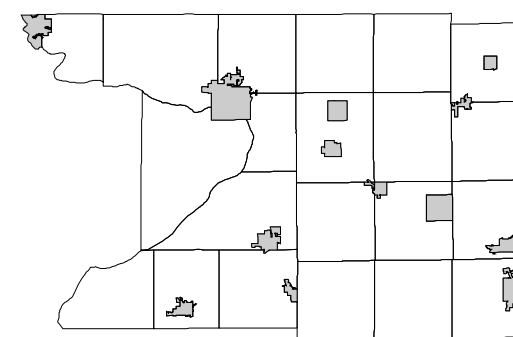
SEE SECTION 16 TOWN OF SCOTT



# TOWN OF SCOTT

## SECTION 10 T13N R11E

1 inch = 400 feet 1:4,800

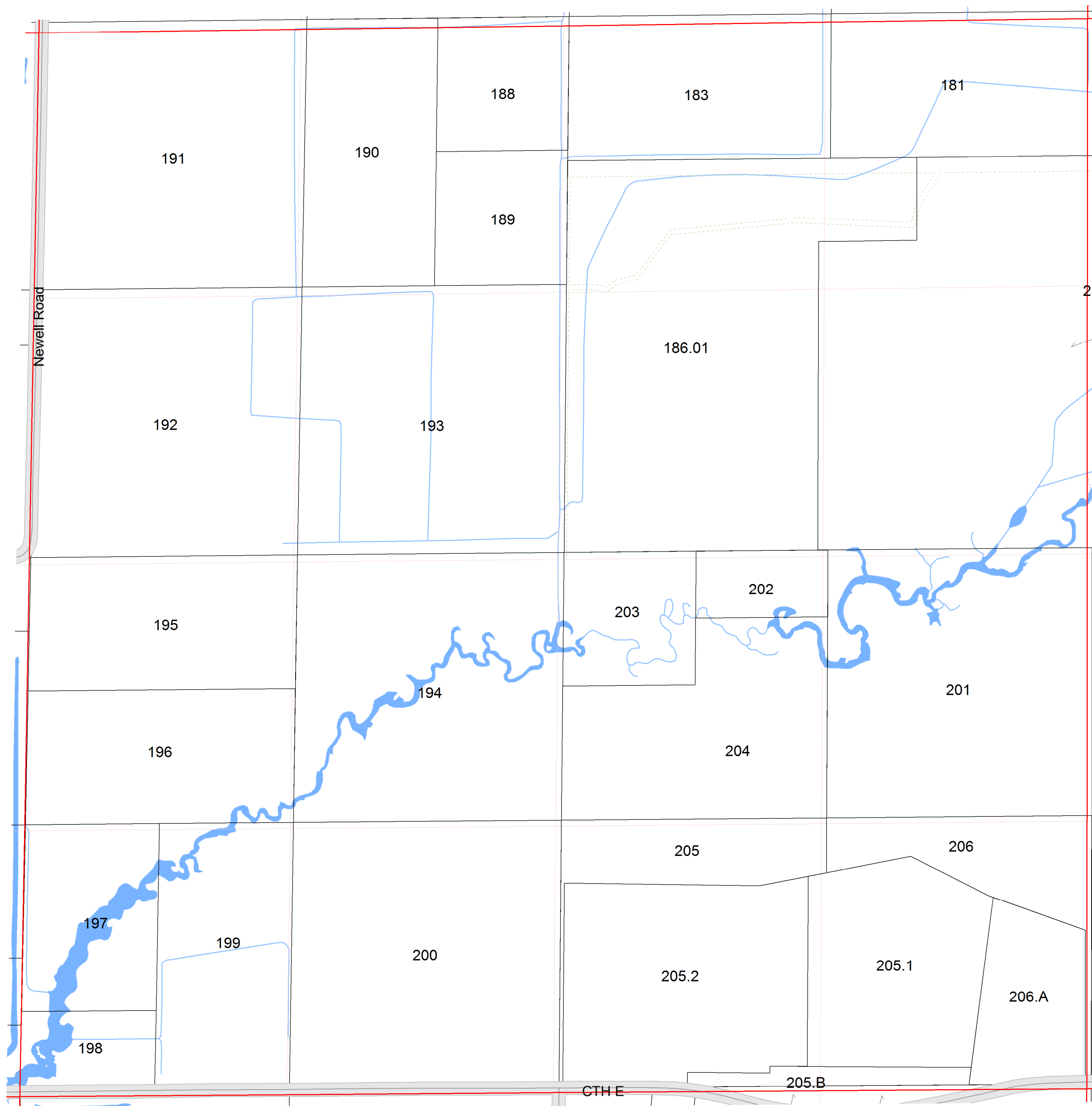


6	5	4	3	2	1
7	8	9	10	11	12
18	17	16	15	14	13
19	20	21	22	23	24
30	29	28	27	26	25
31	32	33	34	35	36

SEE SECTION 03 TOWN OF SCOTT

SEE SECTION 09 TOWN OF SCOTT

SEE SECTION 11 TOWN OF SCOTT

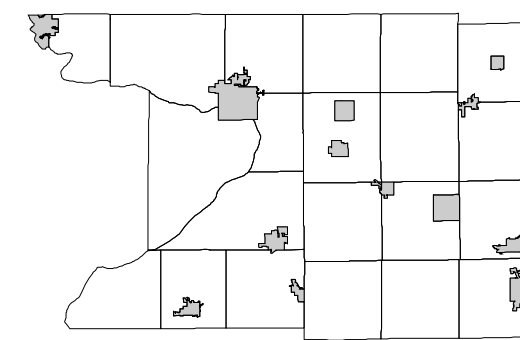


SEE SECTION 15 TOWN OF SCOTT

# TOWN OF SCOTT

## SECTION 11 T13N R11E

1 inch = 400 feet 1:4,800

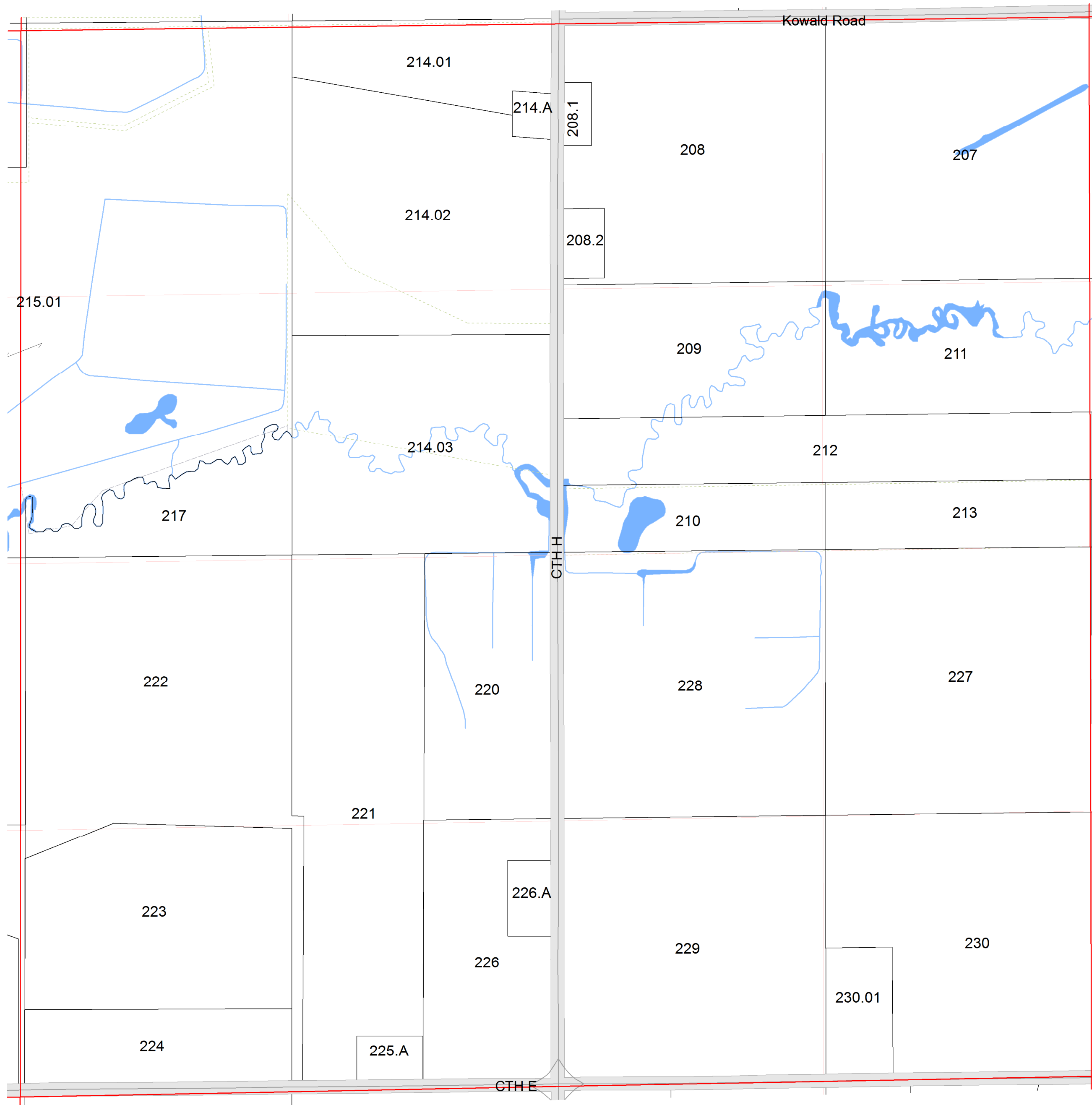


6	5	4	3	2	1
7	8	9	10	11	12
18	17	16	15	14	13
19	20	21	22	23	24
30	29	28	27	26	25
31	32	33	34	35	36

SEE SECTION 02 TOWN OF SCOTT

SEE SECTION 10 TOWN OF SCOTT

SEE SECTION 12 TOWN OF SCOTT

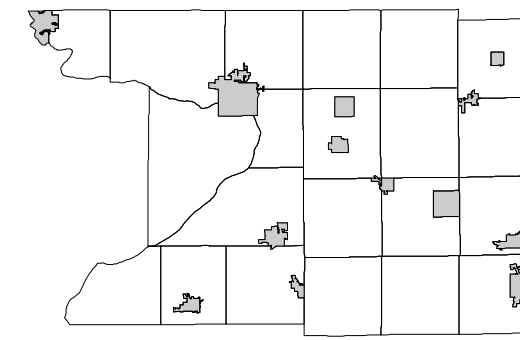


SEE SECTION 14 TOWN OF SCOTT

# TOWN OF SCOTT

## SECTION 12 T13N R11E

1 inch = 400 feet 1:4,800

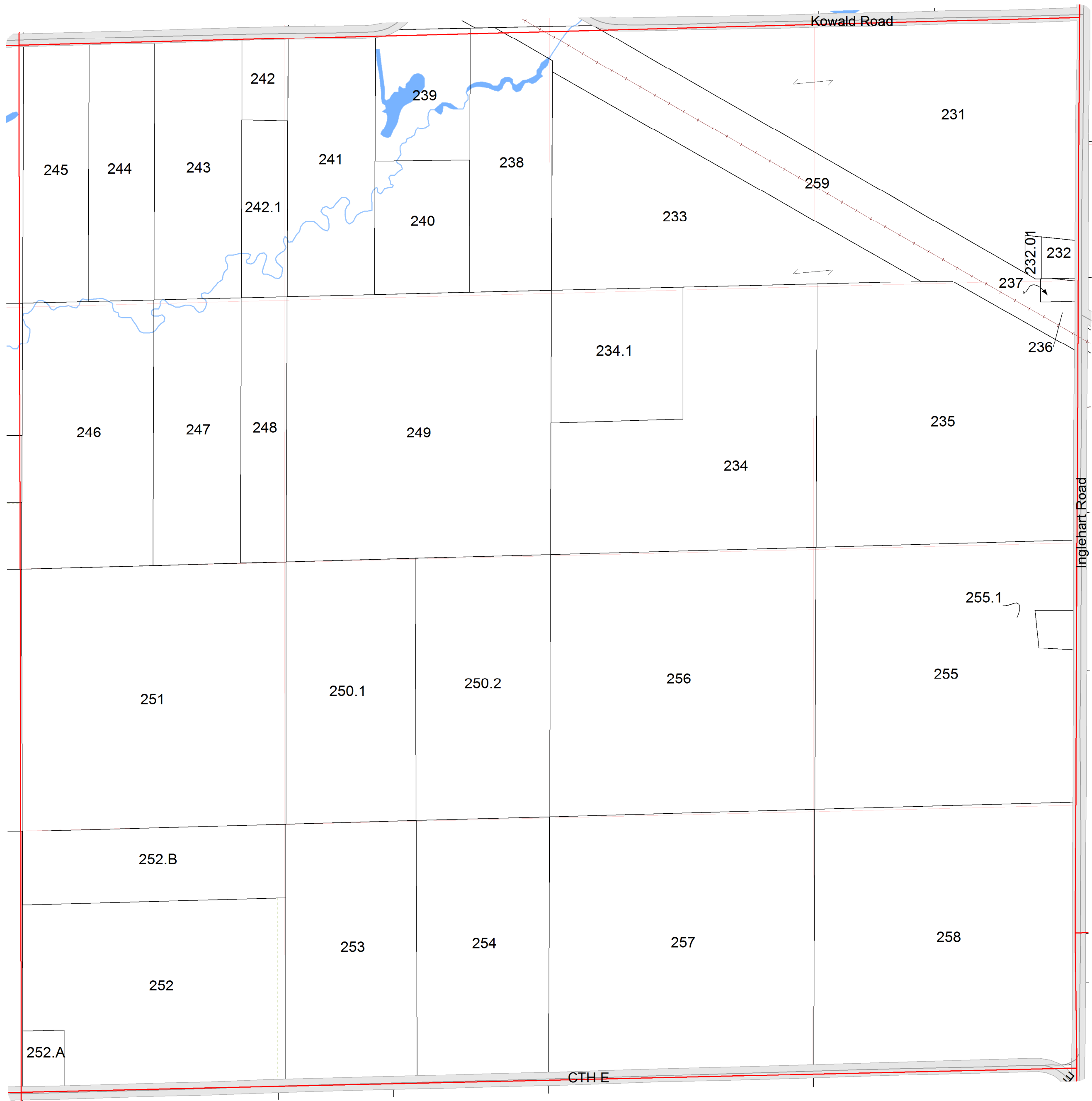


6	5	4	3	2	1
7	8	9	10	11	12
18	17	16	15	14	13
19	20	21	22	23	24
30	29	28	27	26	25
31	32	33	34	35	36

SEE SECTION 01 TOWN OF SCOTT

SEE SECTION 11 TOWN OF SCOTT

SEE SECTION 06 TOWN OF RANDOLPH

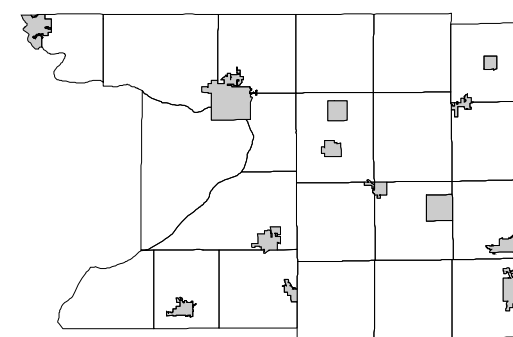


SEE SECTION 13 TOWN OF SCOTT

# TOWN OF SCOTT

## SECTION 13 T13N R11E

1 inch = 400 feet 1:4,800



6	5	4	3	2	1
7	8	9	10	11	12
18	17	16	15	14	13
19	20	21	22	23	24
30	29	28	27	26	25
31	32	33	34	35	36

SEE SECTION 12 TOWN OF SCOTT

SEE SECTION 14 TOWN OF SCOTT

SEE SECTION 07 TOWN OF RANDOLPH

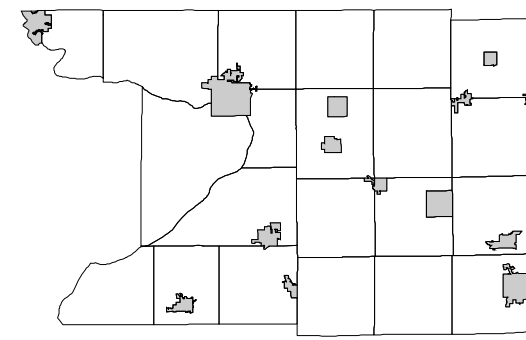


SEE SECTION 24 TOWN OF SCOTT

# TOWN OF SCOTT

## SECTION 14 T13N R11E

1 inch = 400 feet 1:4,800

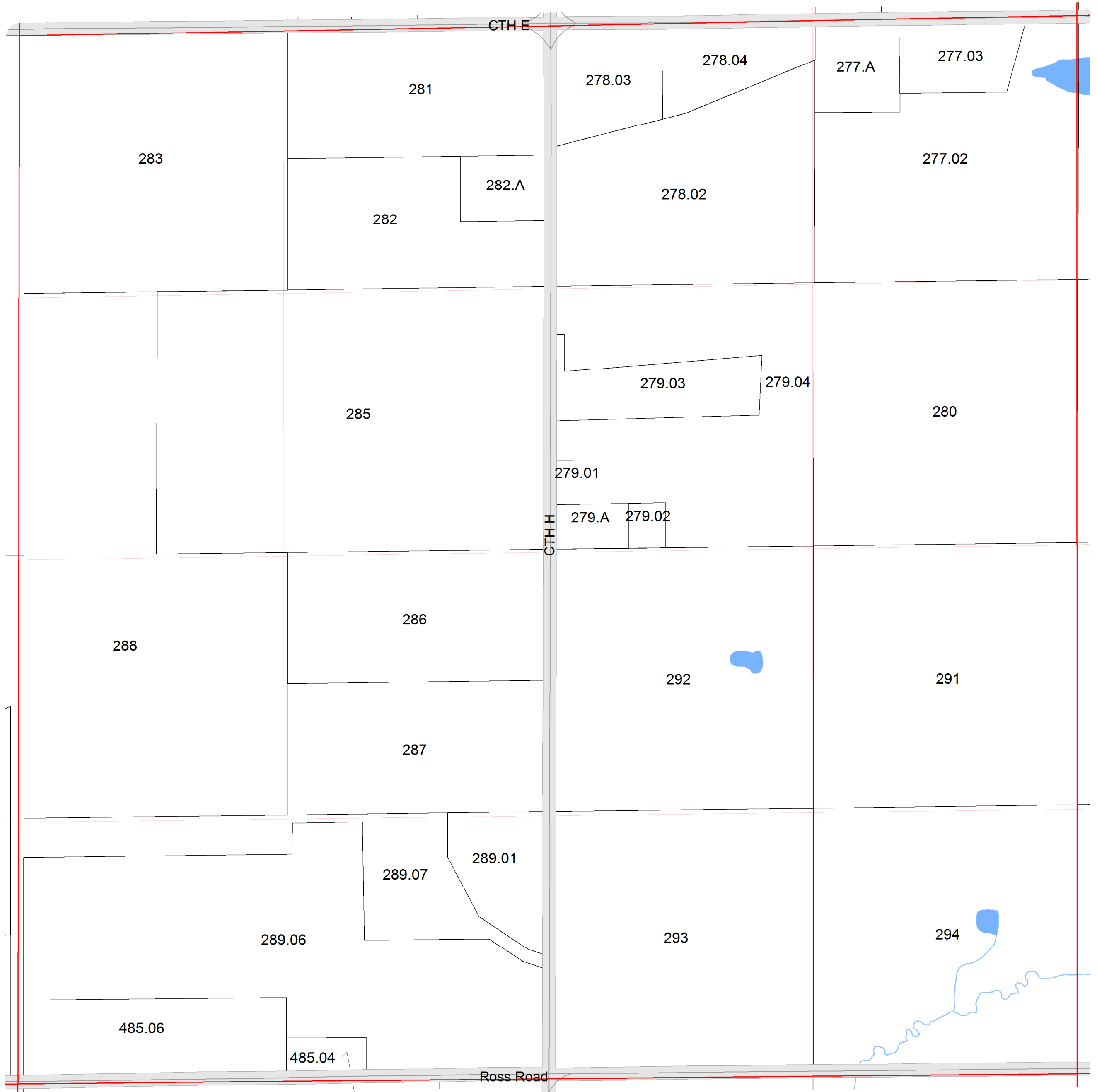


6	5	4	3	2	1
7	8	9	10	11	12
18	17	16	15	14	13
19	20	21	22	23	24
30	29	28	27	26	25
31	32	33	34	35	36

SEE SECTION 11 TOWN OF SCOTT

SEE SECTION 15 TOWN OF SCOTT

SEE SECTION 13 TOWN OF SCOTT

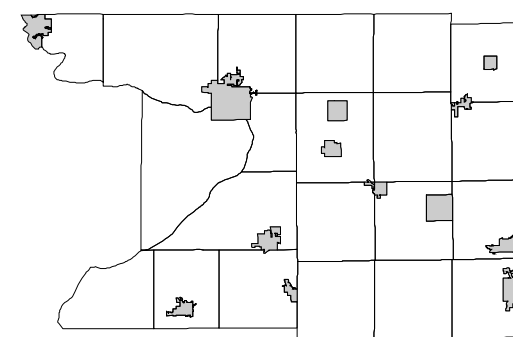


SEE SECTION 23 TOWN OF SCOTT

# TOWN OF SCOTT

## SECTION 15 T13N R11E

1 inch = 400 feet 1:4,800

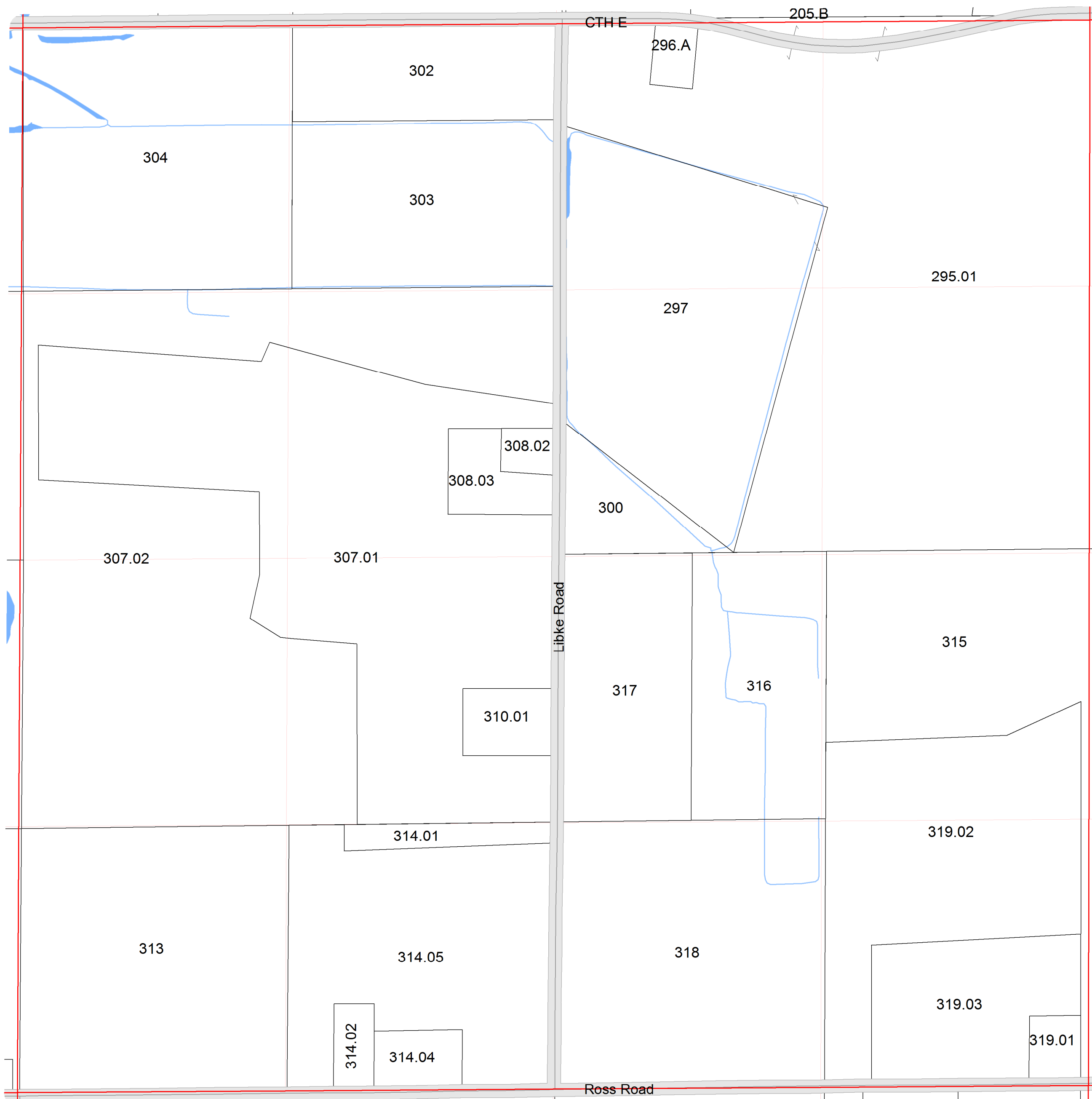


6	5	4	3	2	1
7	8	9	10	11	12
18	17	16	15	14	13
19	20	21	22	23	24
30	29	28	27	26	25
31	32	33	34	35	36

SEE SECTION 10 TOWN OF SCOTT

SEE SECTION 16 TOWN OF SCOTT

SEE SECTION 14 TOWN OF SCOTT



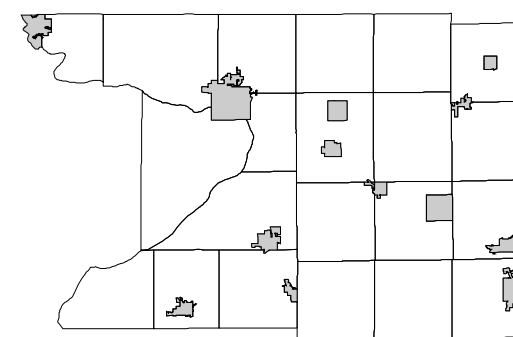
SEE SECTION 22 TOWN OF SCOTT



# TOWN OF SCOTT

## SECTION 16 T13N R11E

1 inch = 400 feet 1:4,800

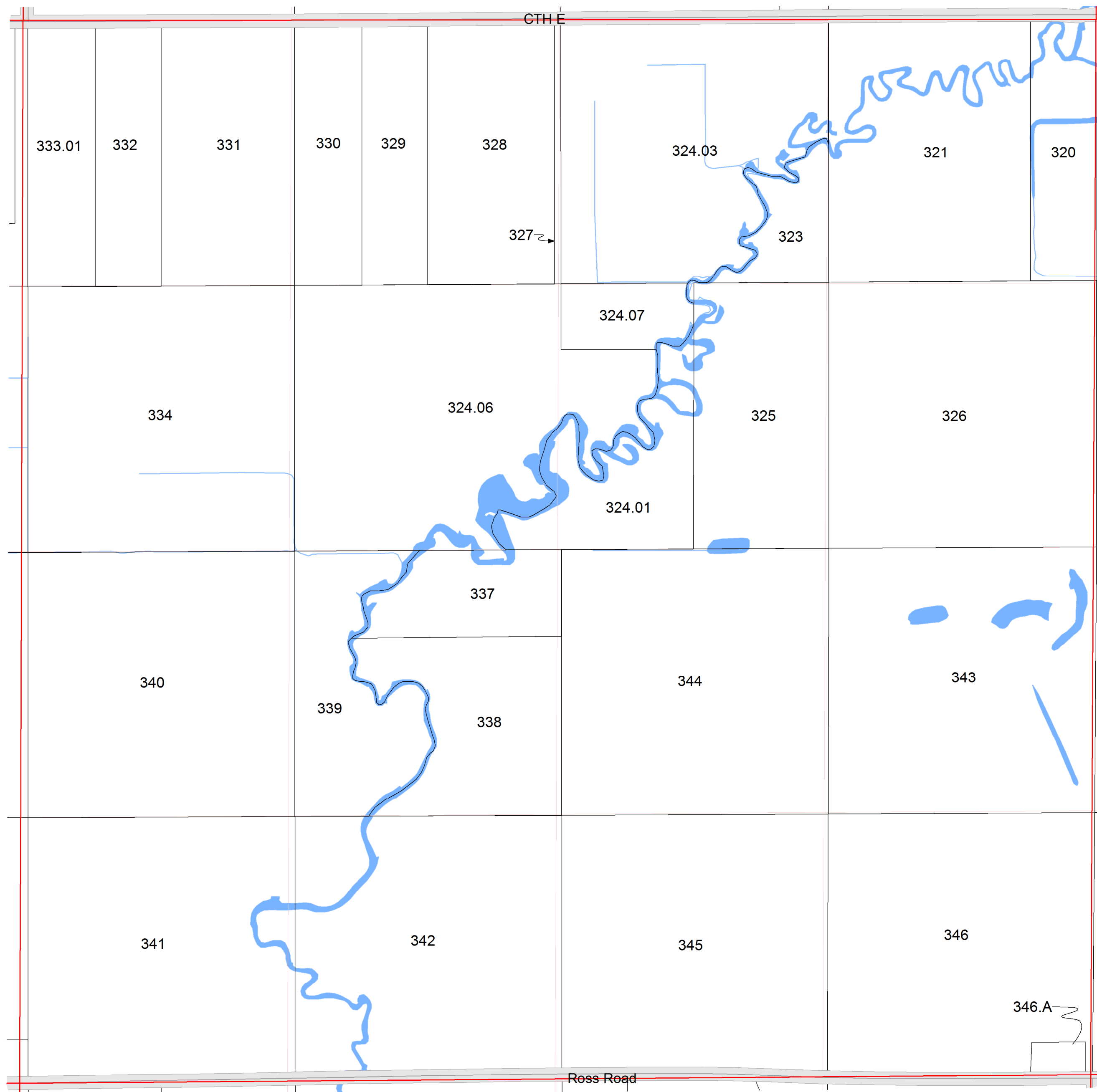


6	5	4	3	2	1
7	8	9	10	11	12
18	17	16	15	14	13
19	20	21	22	23	24
30	29	28	27	26	25
31	32	33	34	35	36

SEE SECTION 09 TOWN OF SCOTT

SEE SECTION 17 TOWN OF SCOTT

SEE SECTION 15 TOWN OF SCOTT

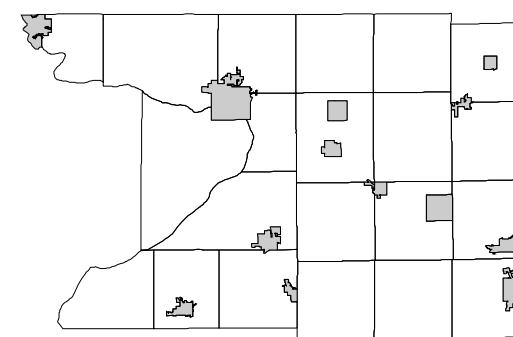


SEE SECTION 21 TOWN OF SCOTT

# TOWN OF SCOTT

## SECTION 17 T13N R11E

1 inch = 400 feet 1:4,800

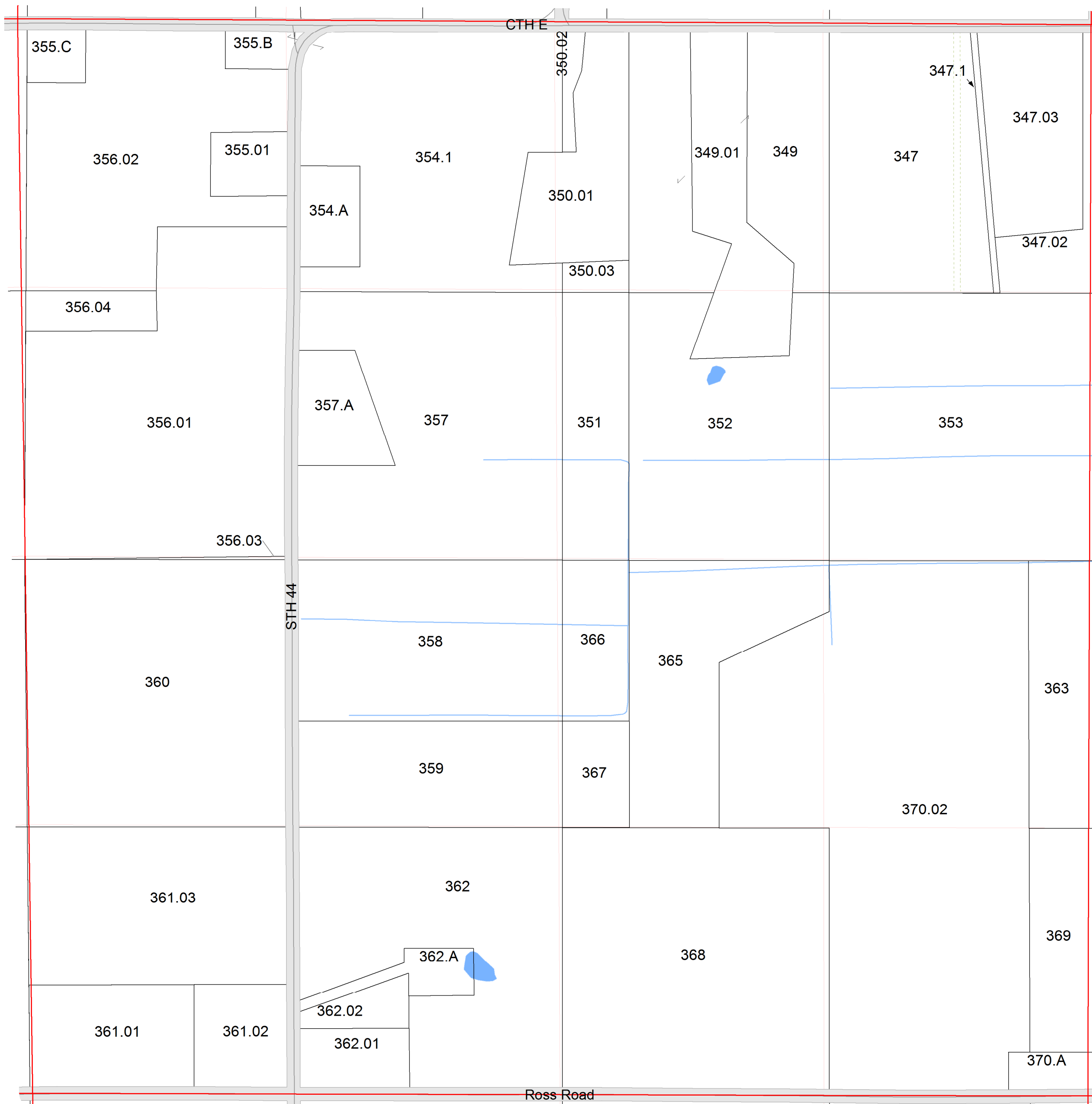


6	5	4	3	2	1
7	8	9	10	11	12
18	17	16	15	14	13
19	20	21	22	23	24
30	29	28	27	26	25
31	32	33	34	35	36

SEE SECTION 08 TOWN OF SCOTT

SEE SECTION 18 TOWN OF SCOTT

SEE SECTION 16 TOWN OF SCOTT

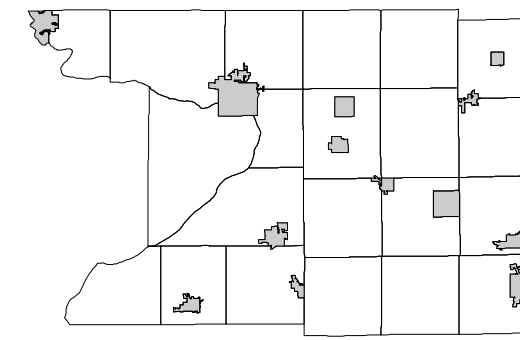


SEE SECTION 20 TOWN OF SCOTT

# TOWN OF SCOTT

## SECTION 18 T13N R11E

1 inch = 400 feet 1:4,800



6	5	4	3	2	1
7	8	9	10	11	12
18	17	16	15	14	13
19	20	21	22	23	24
30	29	28	27	26	25
31	32	33	34	35	36

SEE SECTION 07 TOWN OF SCOTT

SEE SECTION 13 TOWN OF MARCELLON

SEE SECTION 17 TOWN OF SCOTT

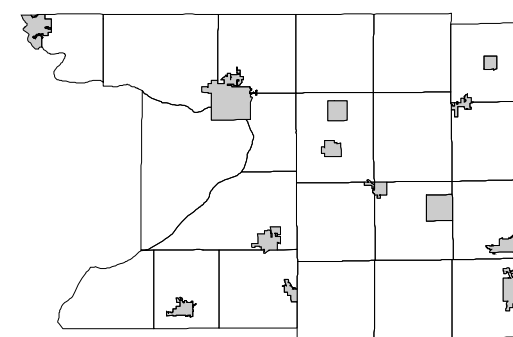


SEE SECTION 19 TOWN OF SCOTT

# TOWN OF SCOTT

## SECTION 19 T13N R11E

1 inch = 400 feet 1:4,800

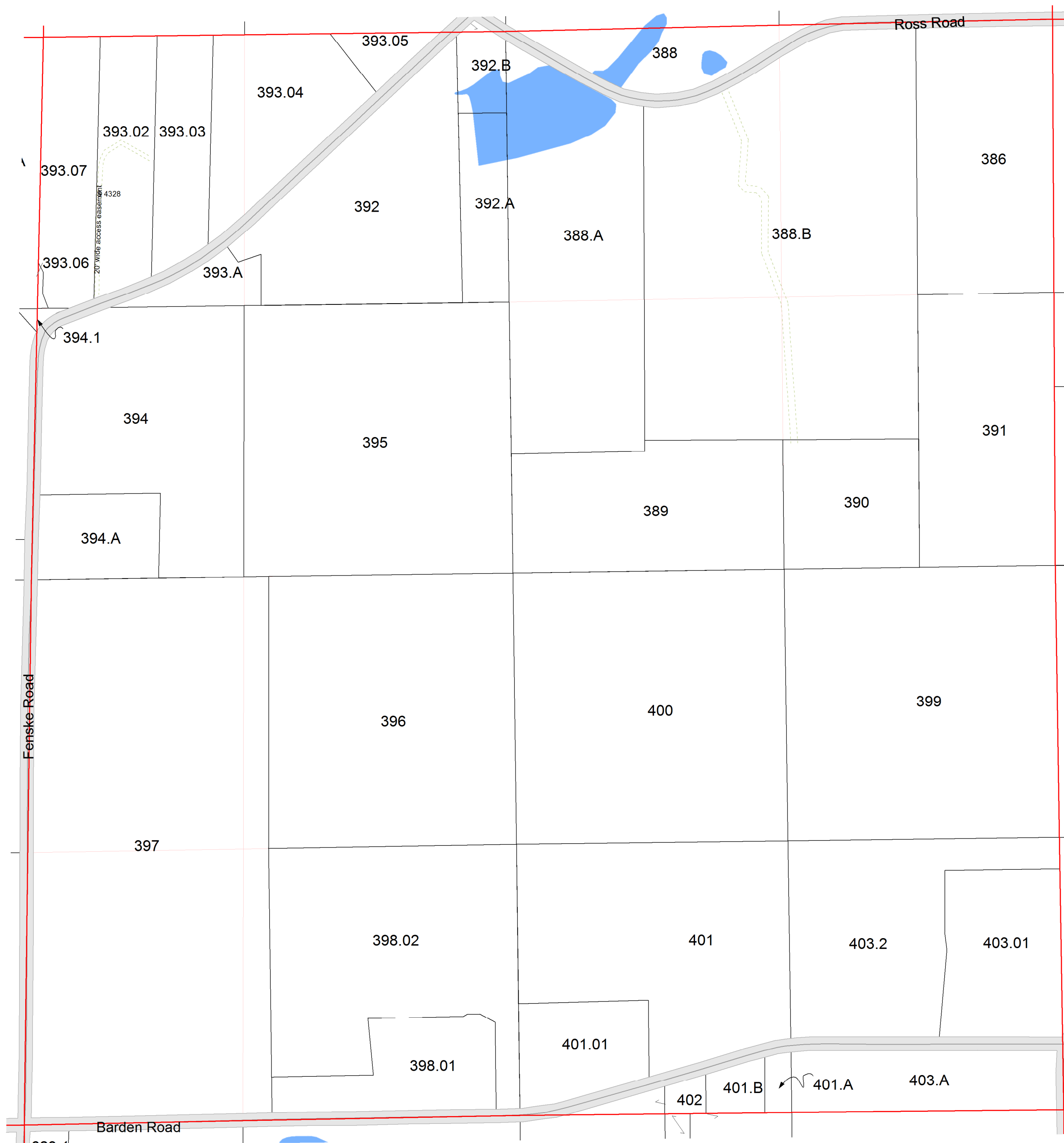


6	5	4	3	2	1
7	8	9	10	11	12
18	17	16	15	14	13
19	20	21	22	23	24
30	29	28	27	26	25
31	32	33	34	35	36

SEE SECTION 18 TOWN OF SCOTT

SEE SECTION 24 TOWN OF MARCELLON

SEE SECTION 20 TOWN OF SCOTT

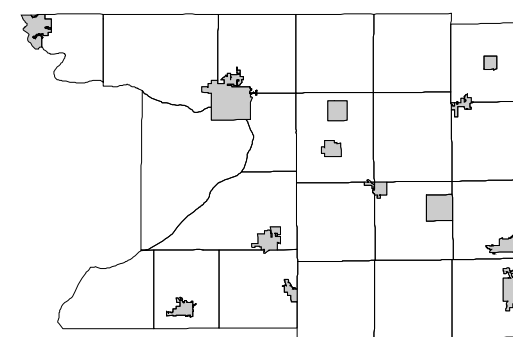


SEE SECTION 30 TOWN OF SCOTT

# TOWN OF SCOTT

## SECTION 20 T13N R11E

1 inch = 400 feet 1:4,800

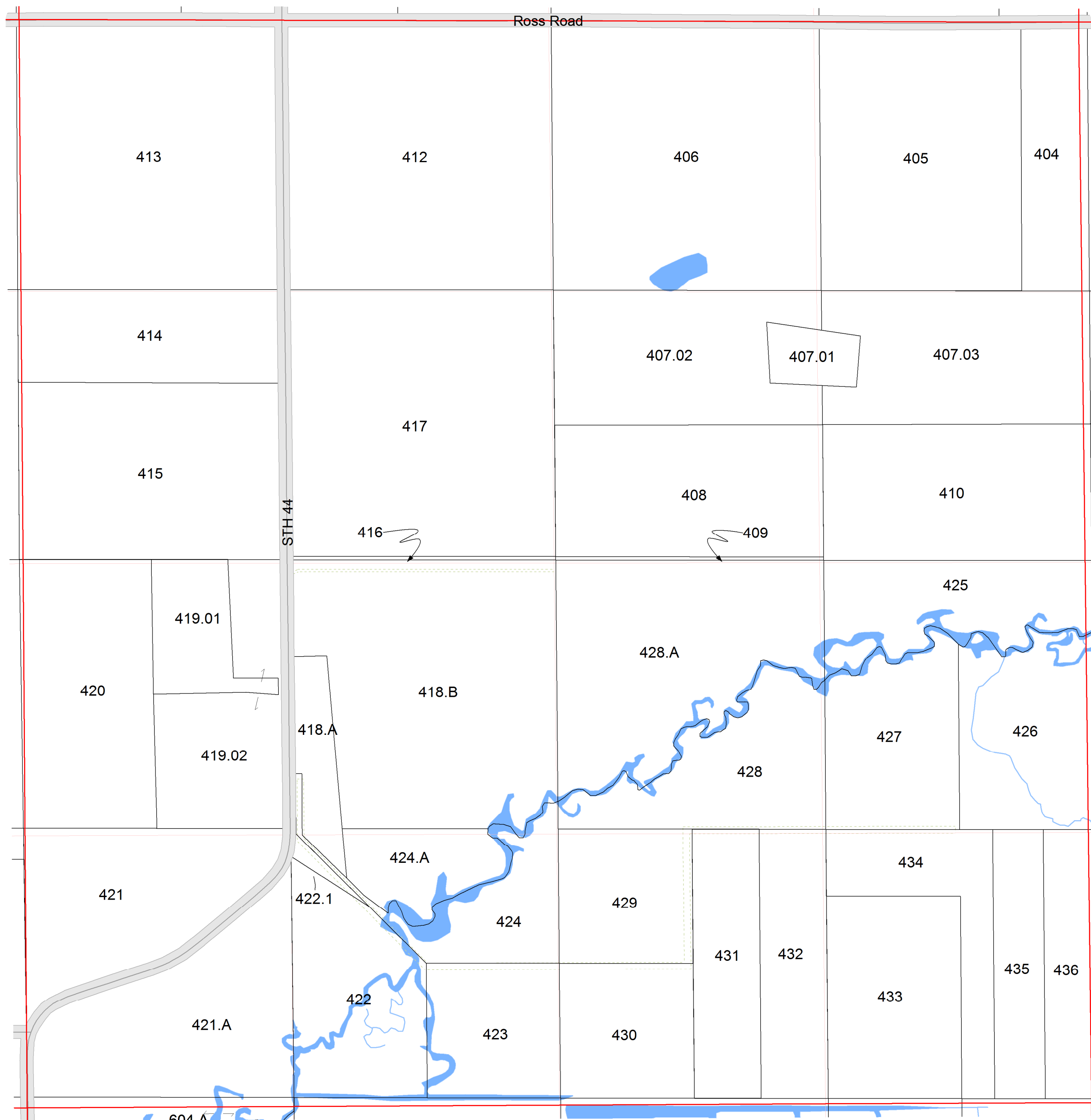


6	5	4	3	2	1
7	8	9	10	11	12
18	17	16	15	14	13
19	20	21	22	23	24
30	29	28	27	26	25
31	32	33	34	35	36

SEE SECTION 17 TOWN OF SCOTT

SEE SECTION 19 TOWN OF SCOTT

SEE SECTION 21 TOWN OF SCOTT

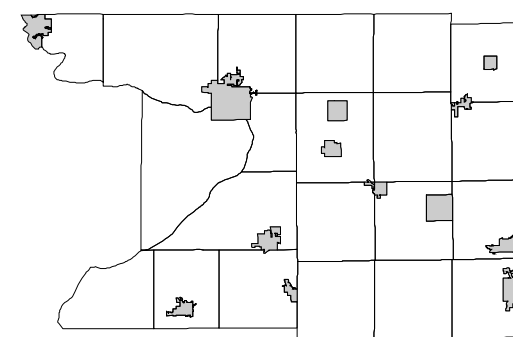


SEE SECTION 29 TOWN OF SCOTT

# TOWN OF SCOTT

## SECTION 21 T13N R11E

1 inch = 400 feet 1:4,800

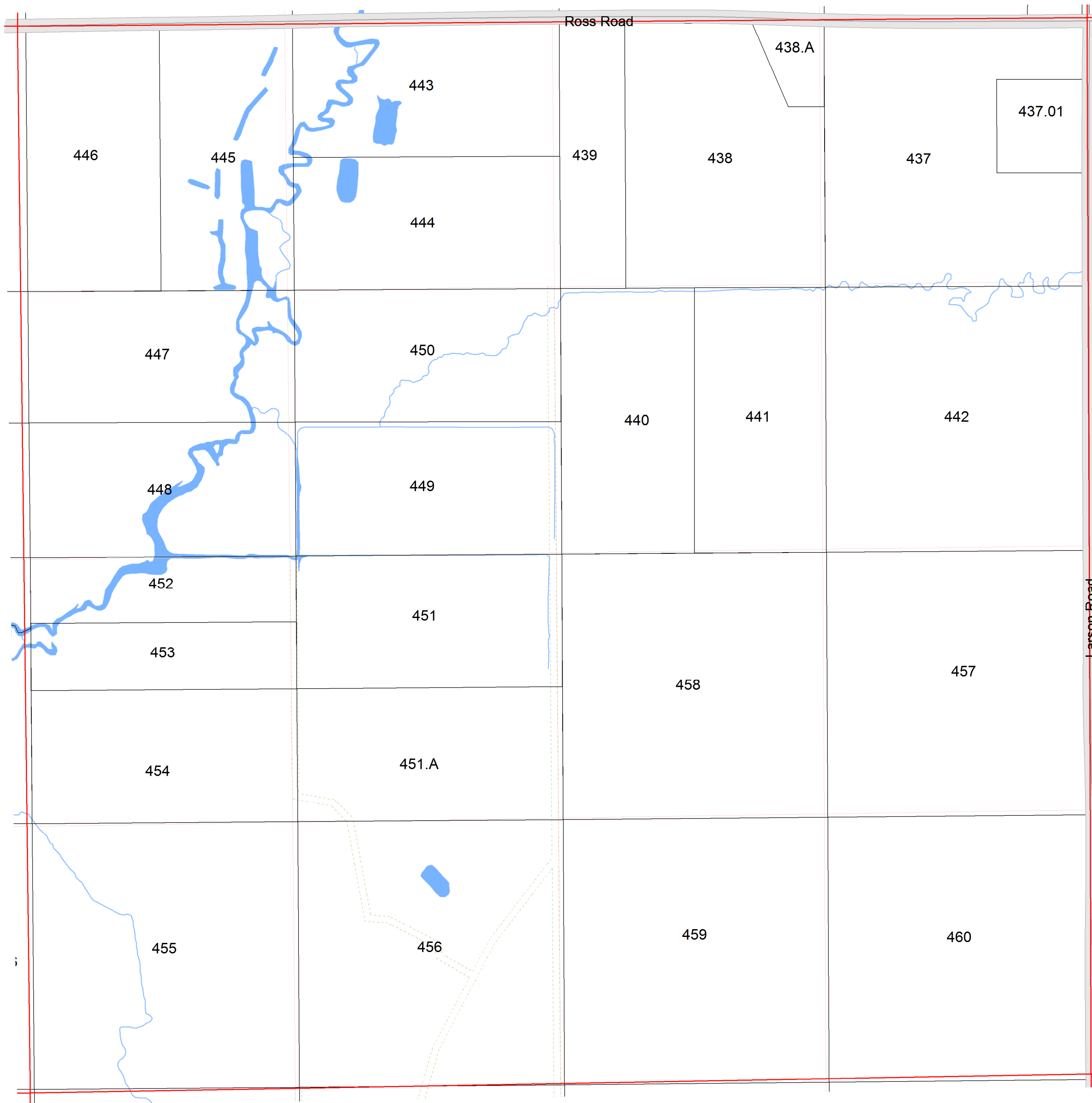


6	5	4	3	2	1
7	8	9	10	11	12
18	17	16	15	14	13
19	20	21	22	23	24
30	29	28	27	26	25
31	32	33	34	35	36

SEE SECTION 16 TOWN OF SCOTT

SEE SECTION 20 TOWN OF SCOTT

SEE SECTION 22 TOWN OF SCOTT



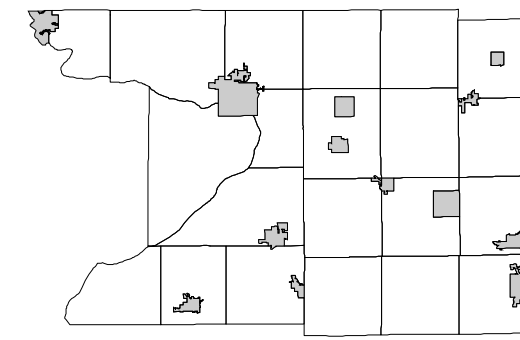
SEE SECTION 28 TOWN OF SCOTT



# TOWN OF SCOTT

## SECTION 22 T13N R11E

1 inch = 400 feet 1:4,800

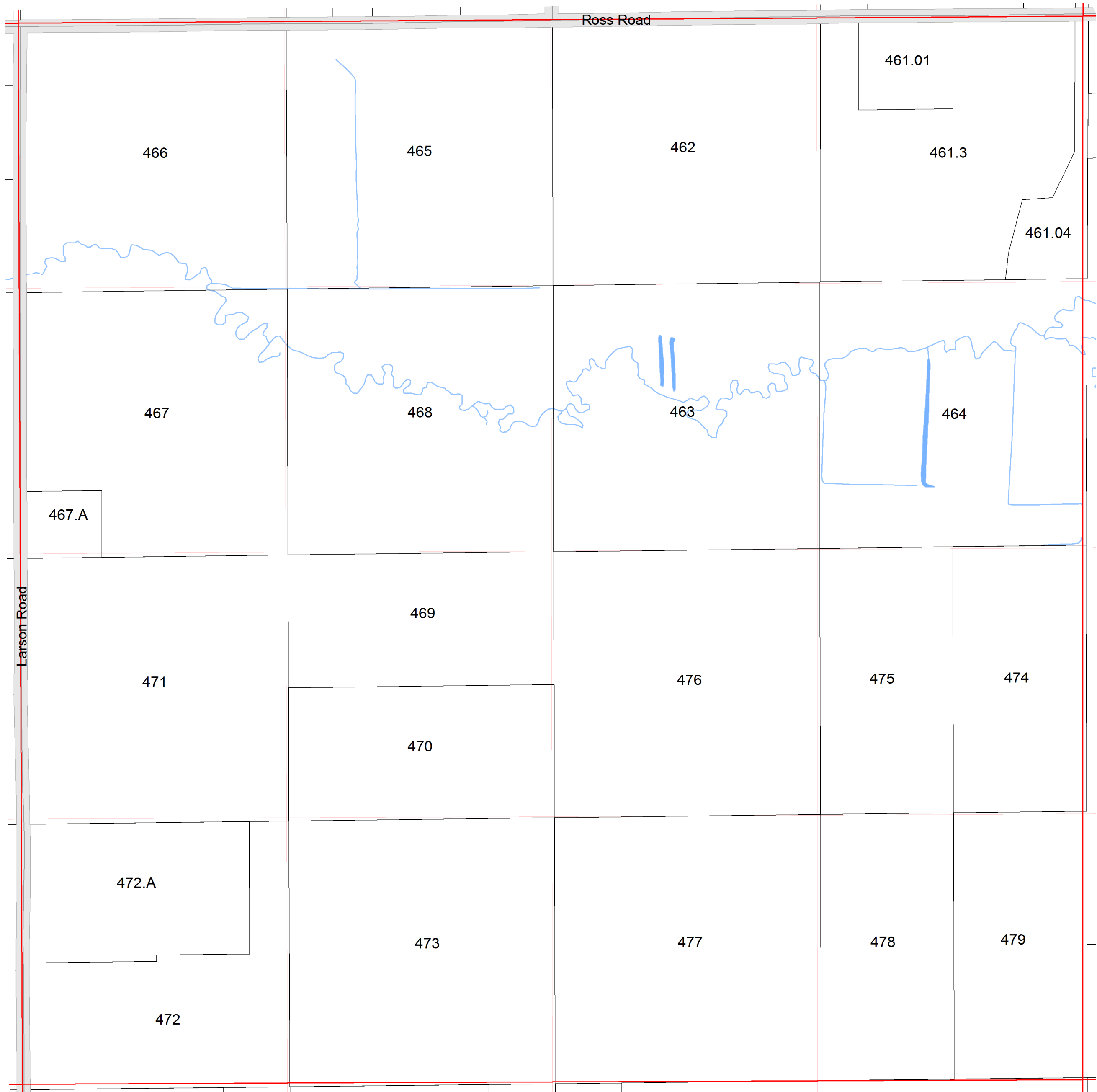


6	5	4	3	2	1
7	8	9	10	11	12
18	17	16	15	14	13
19	20	21	22	23	24
30	29	28	27	26	25
31	32	33	34	35	36

SEE SECTION 15 TOWN OF SCOTT

SEE SECTION 21 TOWN OF SCOTT

SEE SECTION 23 TOWN OF SCOTT

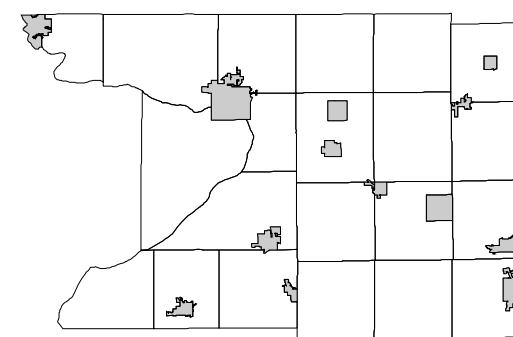


SEE SECTION 27 TOWN OF SCOTT

# TOWN OF SCOTT

## SECTION 23 T13N R11E

1 inch = 400 feet 1:4,800

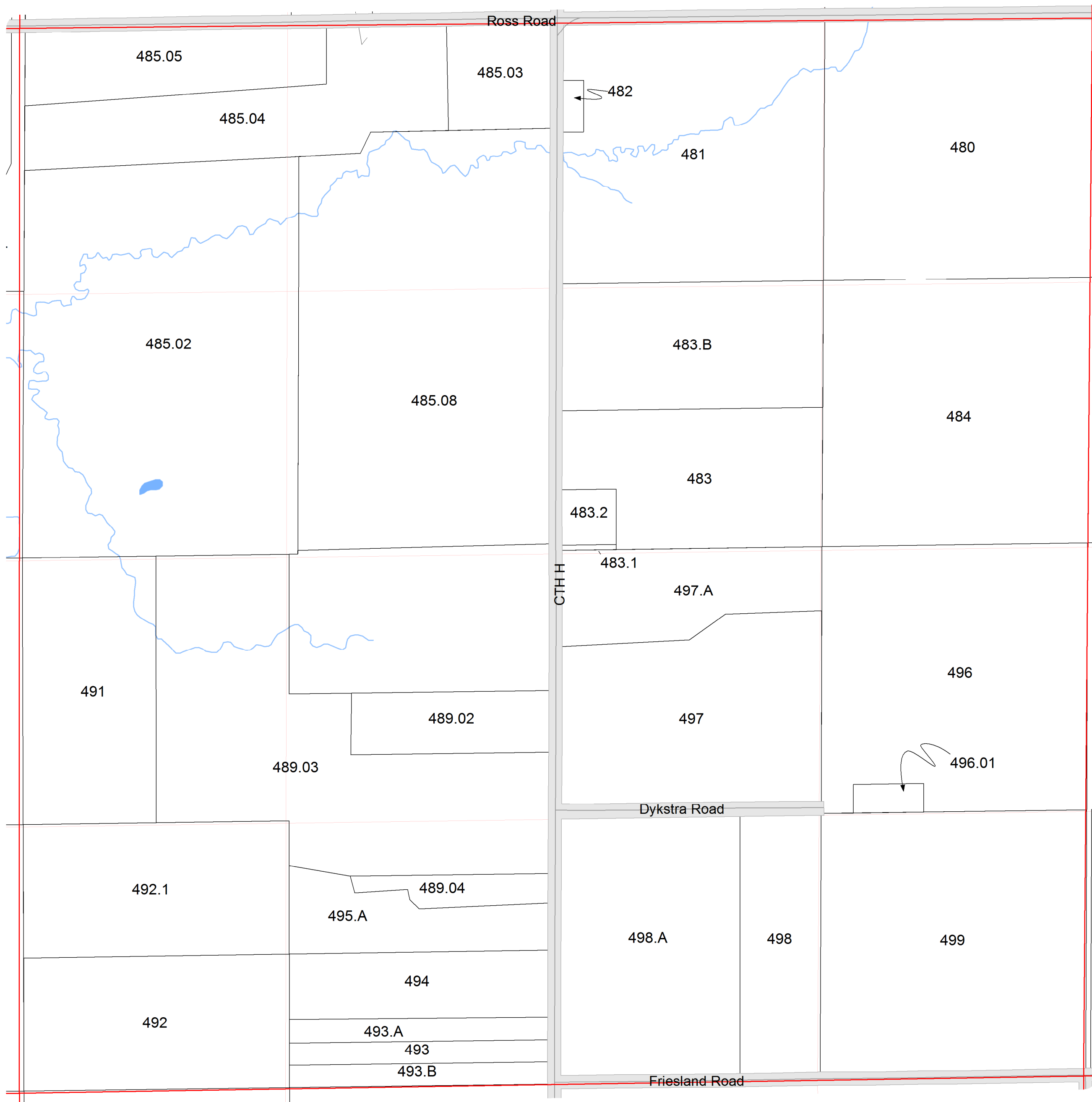


6	5	4	3	2	1
7	8	9	10	11	12
18	17	16	15	14	13
19	20	21	22	23	24
30	29	28	27	26	25
31	32	33	34	35	36

SEE SECTION 14 TOWN OF SCOTT

SEE SECTION 22 TOWN OF SCOTT

SEE SECTION 24 TOWN OF SCOTT

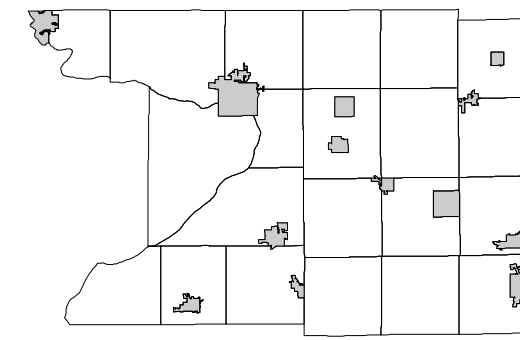


SEE SECTION 26 TOWN OF SCOTT

# TOWN OF SCOTT

## SECTION 24 T13N R11E

1 inch = 400 feet 1:4,800

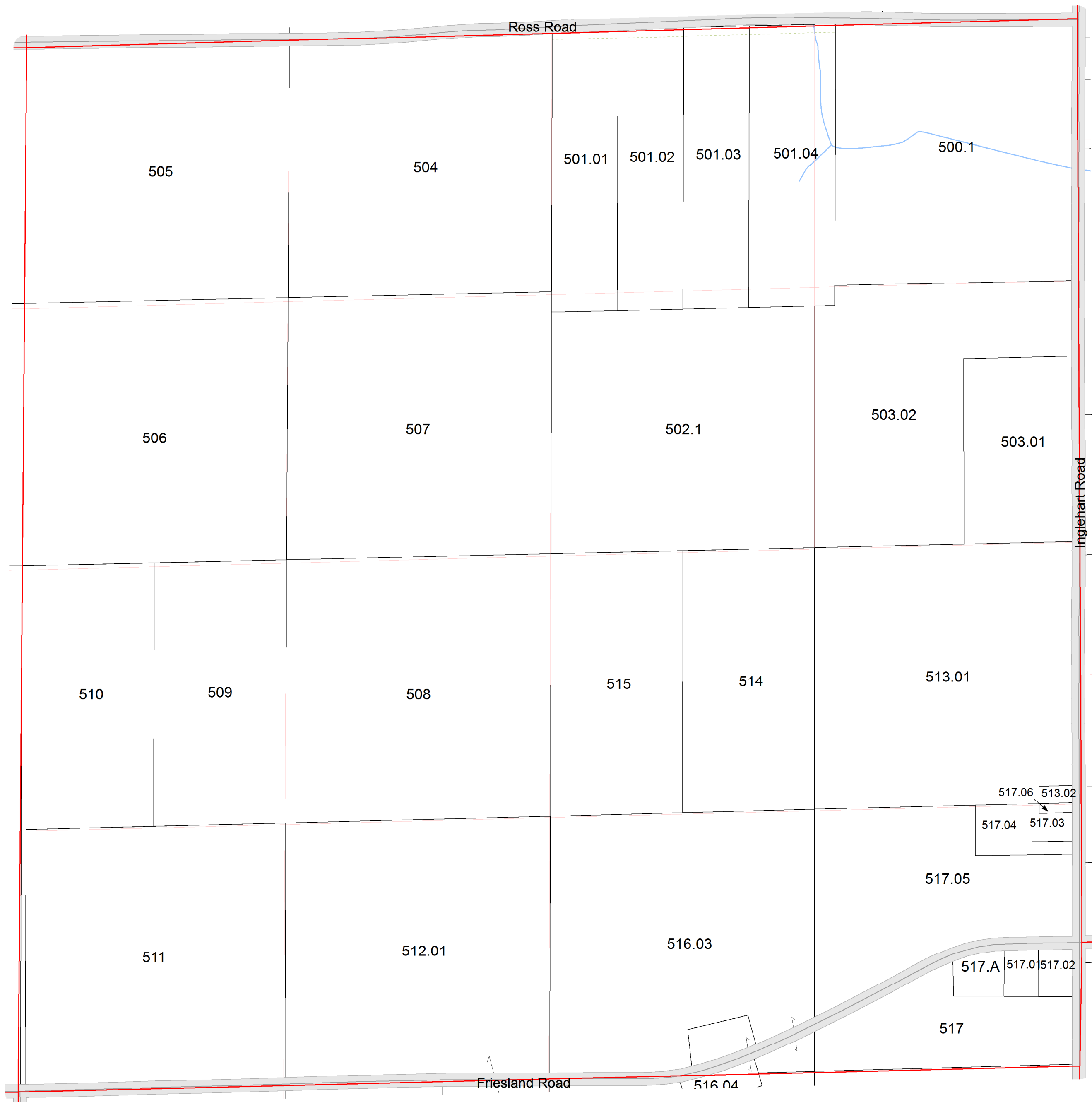


6	5	4	3	2	1
7	8	9	10	11	12
18	17	16	15	14	13
19	20	21	22	23	24
30	29	28	27	26	25
31	32	33	34	35	36

SEE SECTION 13 TOWN OF SCOTT

SEE SECTION 23 TOWN OF SCOTT

SEE SECTION 18 TOWN OF RANDOLPH

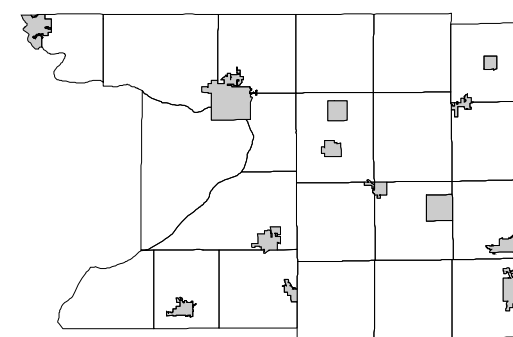


SEE SECTION 25 TOWN OF SCOTT

# TOWN OF SCOTT

## SECTION 25 T13N R11E

1 inch = 400 feet 1:4,800

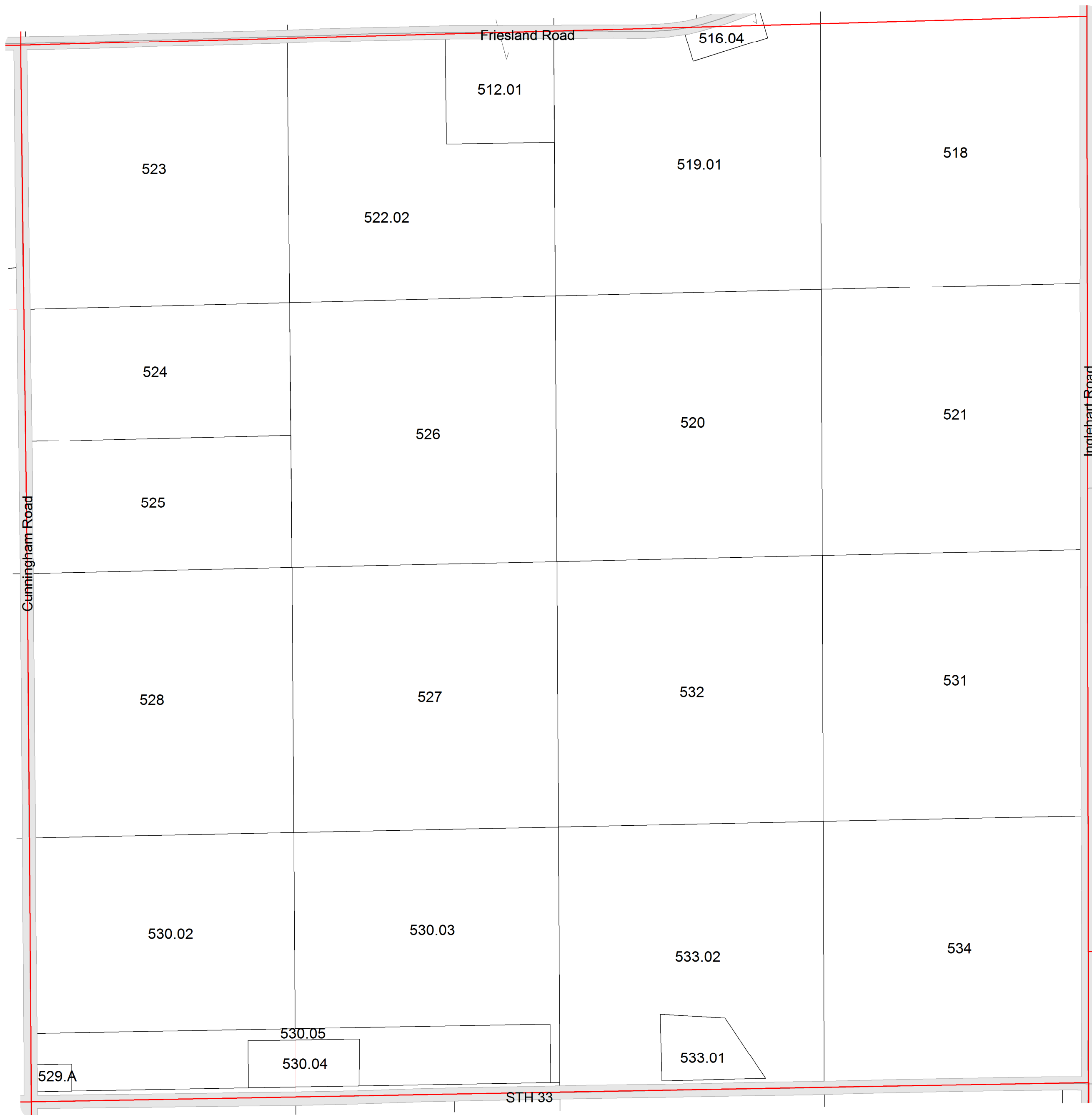


6	5	4	3	2	1
7	8	9	10	11	12
18	17	16	15	14	13
19	20	21	22	23	24
30	29	28	27	26	25
31	32	33	34	35	36

SEE SECTION 24 TOWN OF SCOTT

SEE SECTION 26 TOWN OF SCOTT

SEE SECTION 19 TOWN OF RANDOLPH

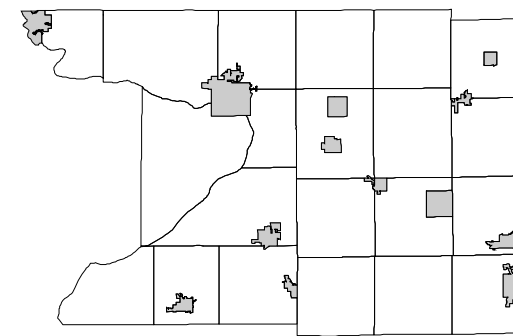


SEE SECTION 36 TOWN OF SCOTT

# TOWN OF SCOTT

## SECTION 26 T13N R11E

1 inch = 400 feet 1:4,800



6	5	4	3	2	1
7	8	9	10	11	12
18	17	16	15	14	13
19	20	21	22	23	24
30	29	28	27	26	25
31	32	33	34	35	36

SEE SECTION 23 TOWN OF SCOTT

SEE SECTION 27 TOWN OF SCOTT

SEE SECTION 25 TOWN OF SCOTT

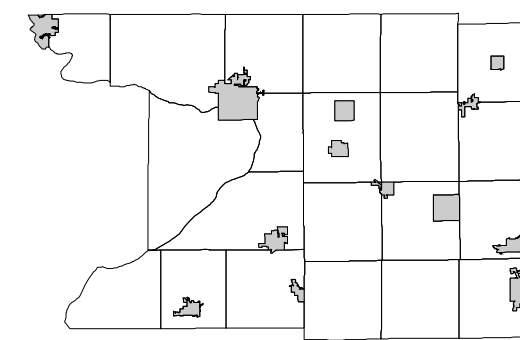


SEE SECTION 35 TOWN OF SCOTT

# TOWN OF SCOTT

## SECTION 27 T13N R11E

1 inch = 400 feet 1:4,800

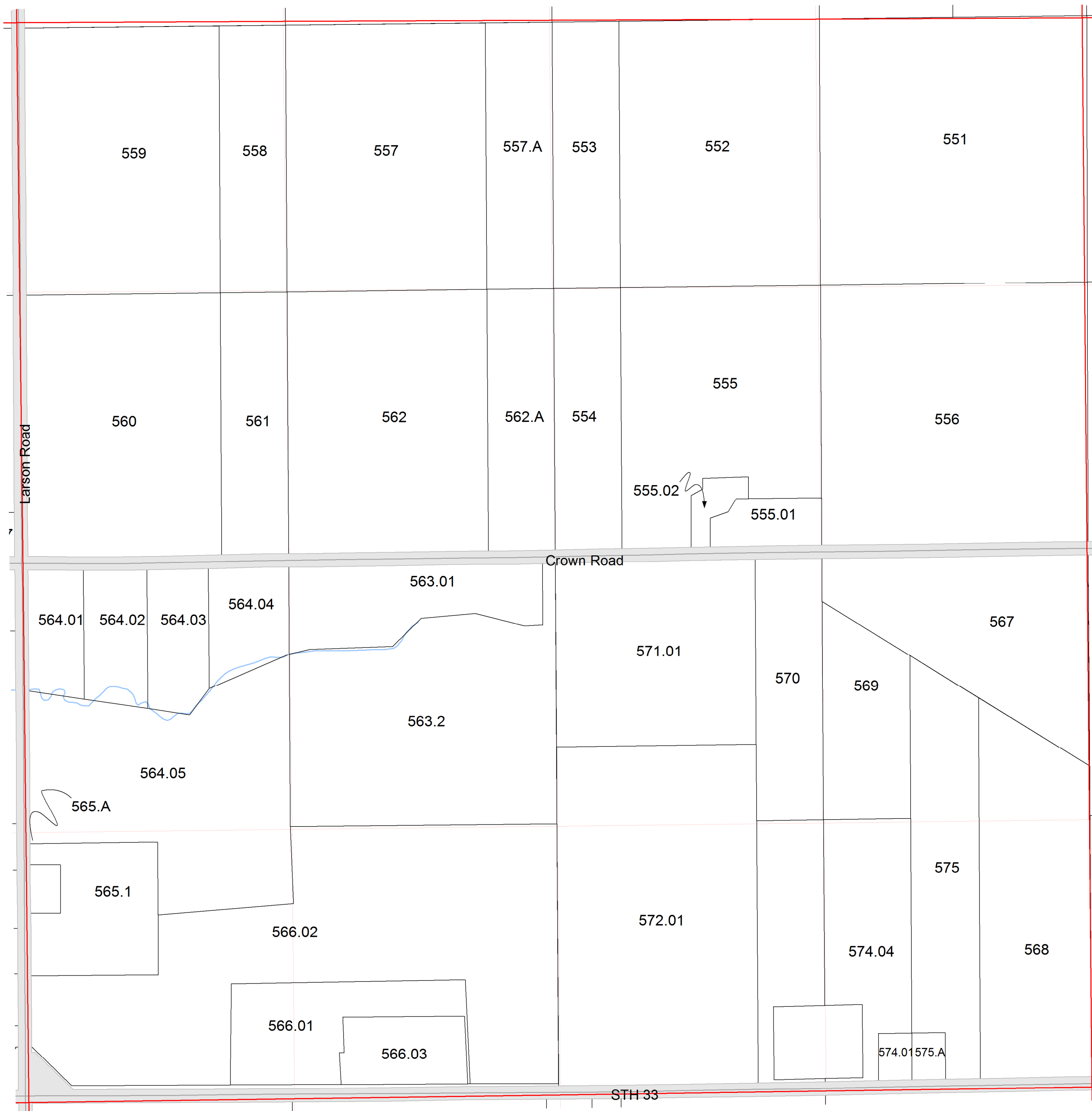


6	5	4	3	2	1
7	8	9	10	11	12
18	17	16	15	14	13
19	20	21	22	23	24
30	29	28	27	26	25
31	32	33	34	35	36

SEE SECTION 22 TOWN OF SCOTT

SEE SECTION 28 TOWN OF SCOTT

SEE SECTION 26 TOWN OF SCOTT



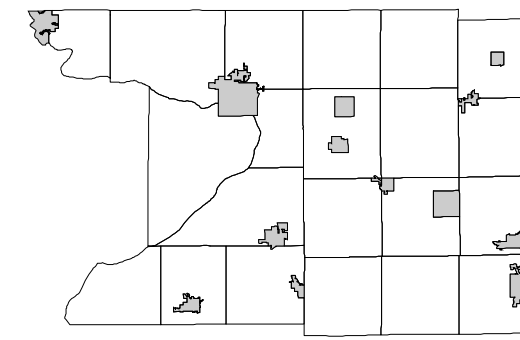
SEE SECTION 34 TOWN OF SCOTT



# TOWN OF SCOTT

## SECTION 28 T13N R11E

1 inch = 400 feet 1:4,800

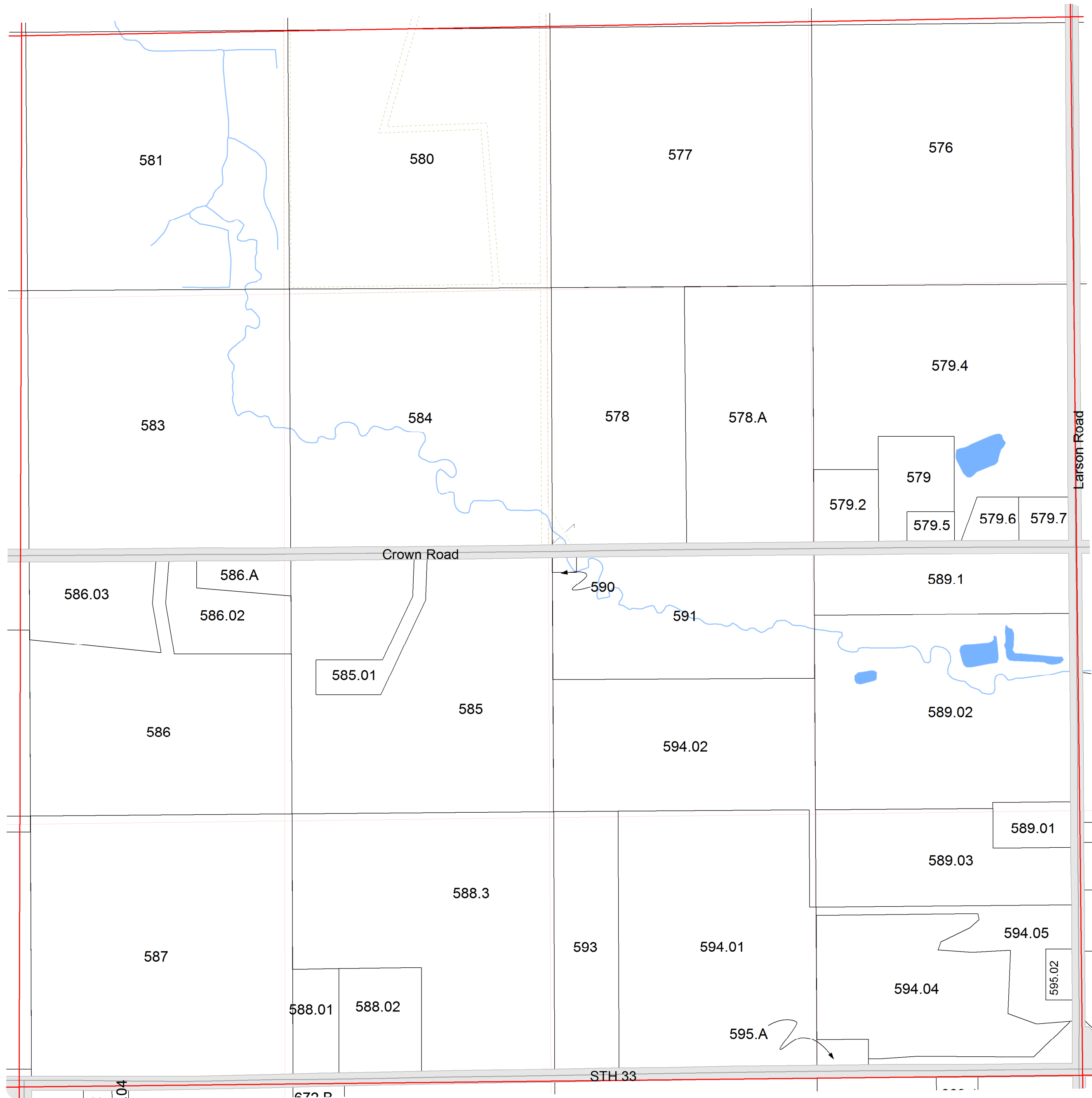


6	5	4	3	2	1
7	8	9	10	11	12
18	17	16	15	14	13
19	20	21	22	23	24
30	29	28	27	26	25
31	32	33	34	35	36

SEE SECTION 21 TOWN OF SCOTT

SEE SECTION 29 TOWN OF SCOTT

SEE SECTION 27 TOWN OF SCOTT

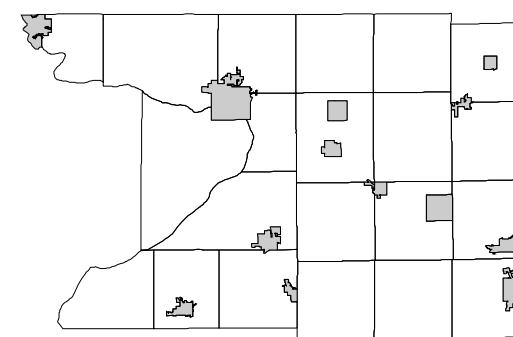


SEE SECTION 33 TOWN OF SCOTT

# TOWN OF SCOTT

## SECTION 29 T13N R11E

1 inch = 400 feet 1:4,800

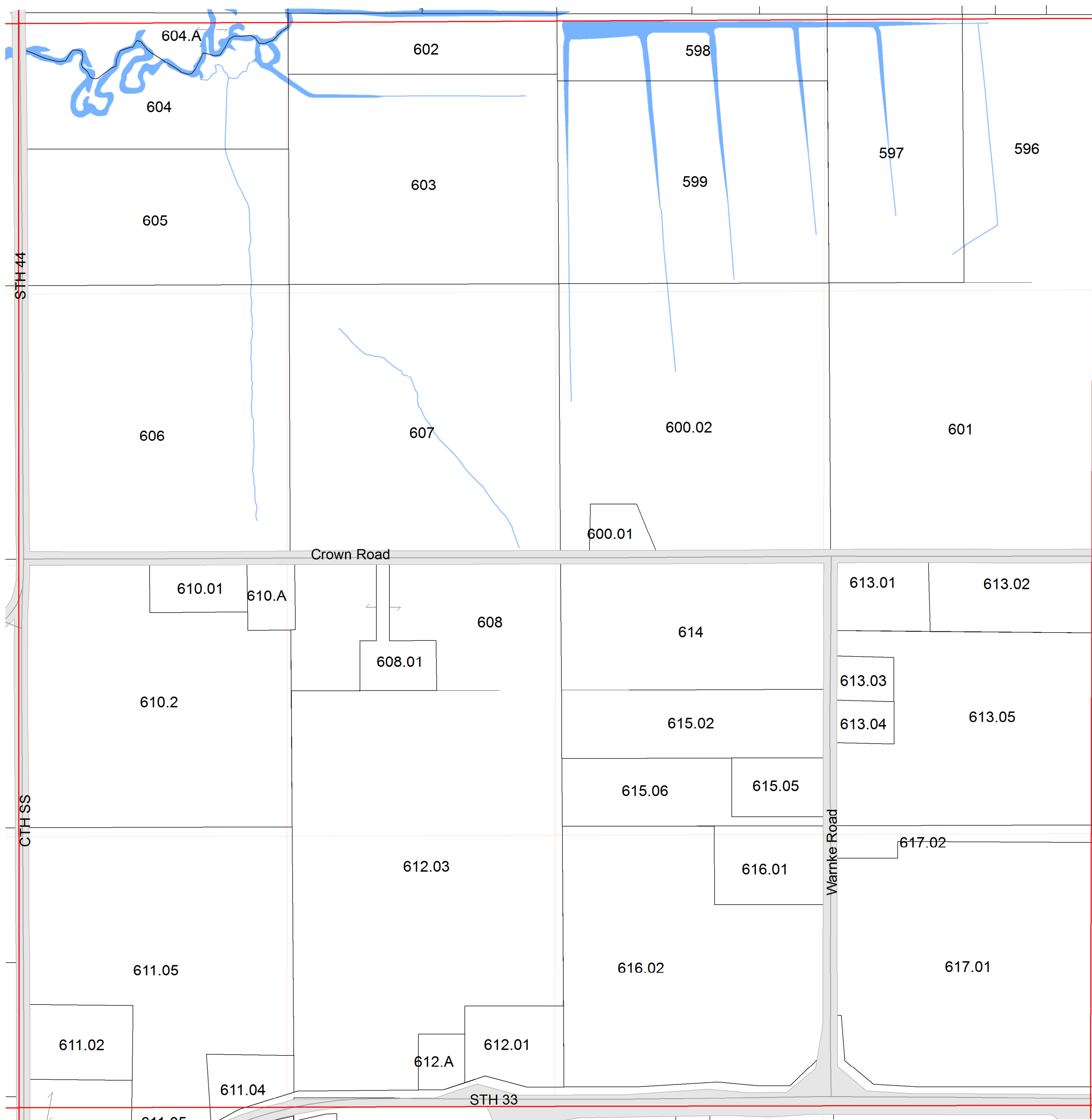


6	5	4	3	2	1
7	8	9	10	11	12
18	17	16	15	14	13
19	20	21	22	23	24
30	29	28	27	26	25
31	32	33	34	35	36

SEE SECTION 20 TOWN OF SCOTT

SEE SECTION 30 TOWN OF SCOTT

SEE SECTION 28 TOWN OF SCOTT

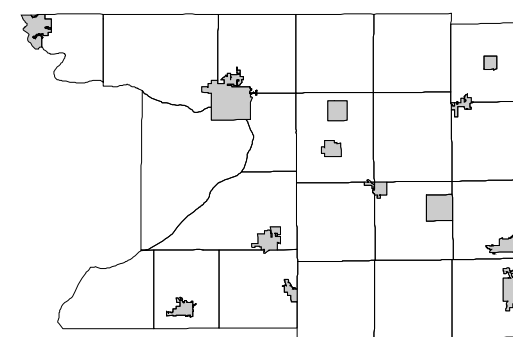


SEE SECTION 32 TOWN OF SCOTT

# TOWN OF SCOTT

## SECTION 30 T13N R11E

1 inch = 400 feet 1:4,800

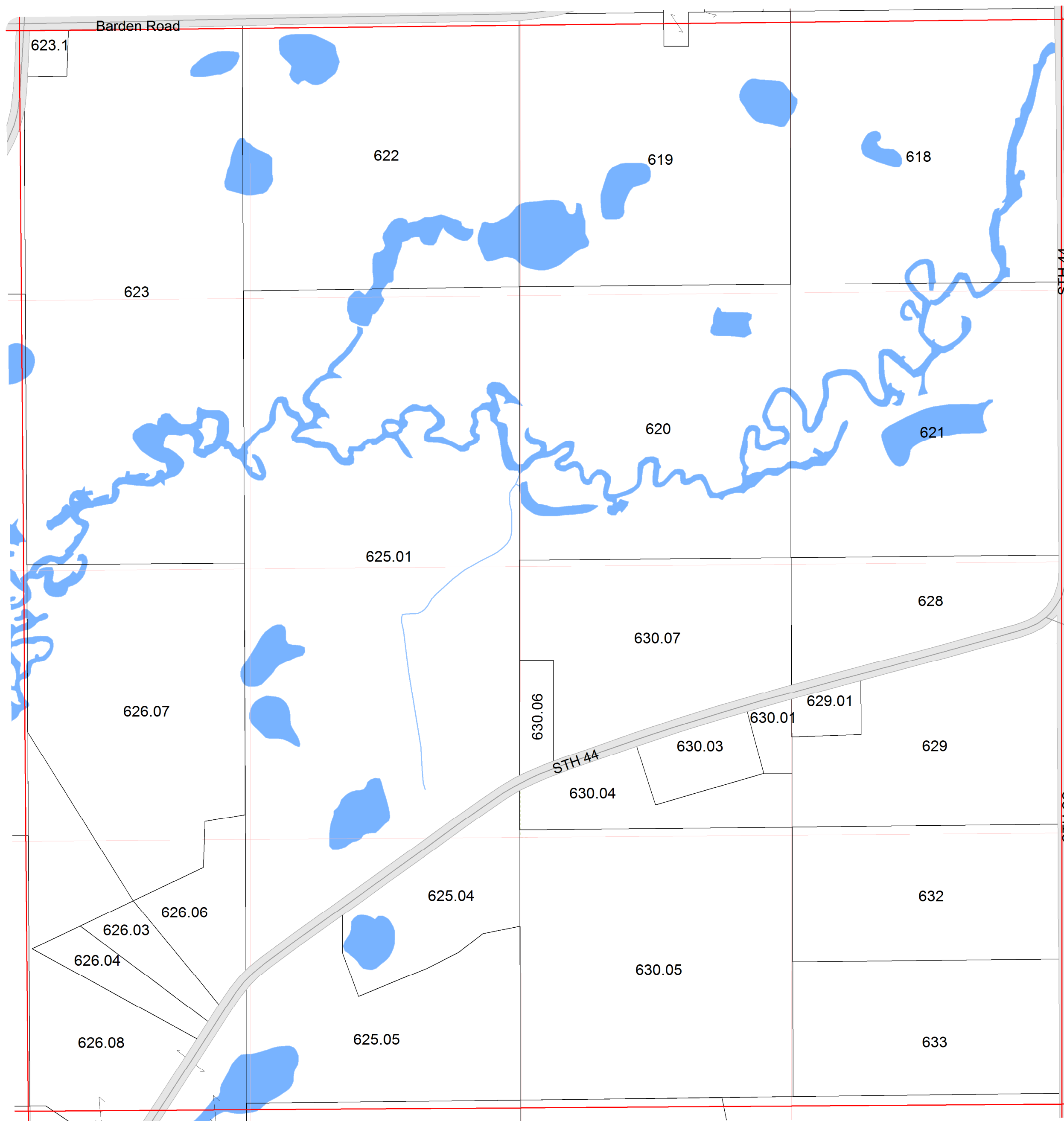


6	5	4	3	2	1
7	8	9	10	11	12
18	17	16	15	14	13
19	20	21	22	23	24
30	29	28	27	26	25
31	32	33	34	35	36

SEE SECTION 19 TOWN OF SCOTT

SEE SECTION 25 TOWN OF MARCELLON

SEE SECTION 29 TOWN OF SCOTT

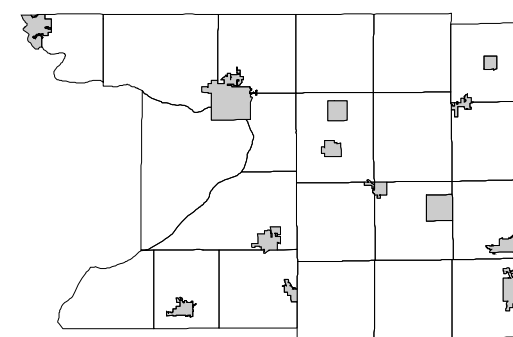


SEE SECTION 31 TOWN OF SCOTT

# TOWN OF SCOTT

## SECTION 31 T13N R11E

1 inch = 400 feet 1:4,800

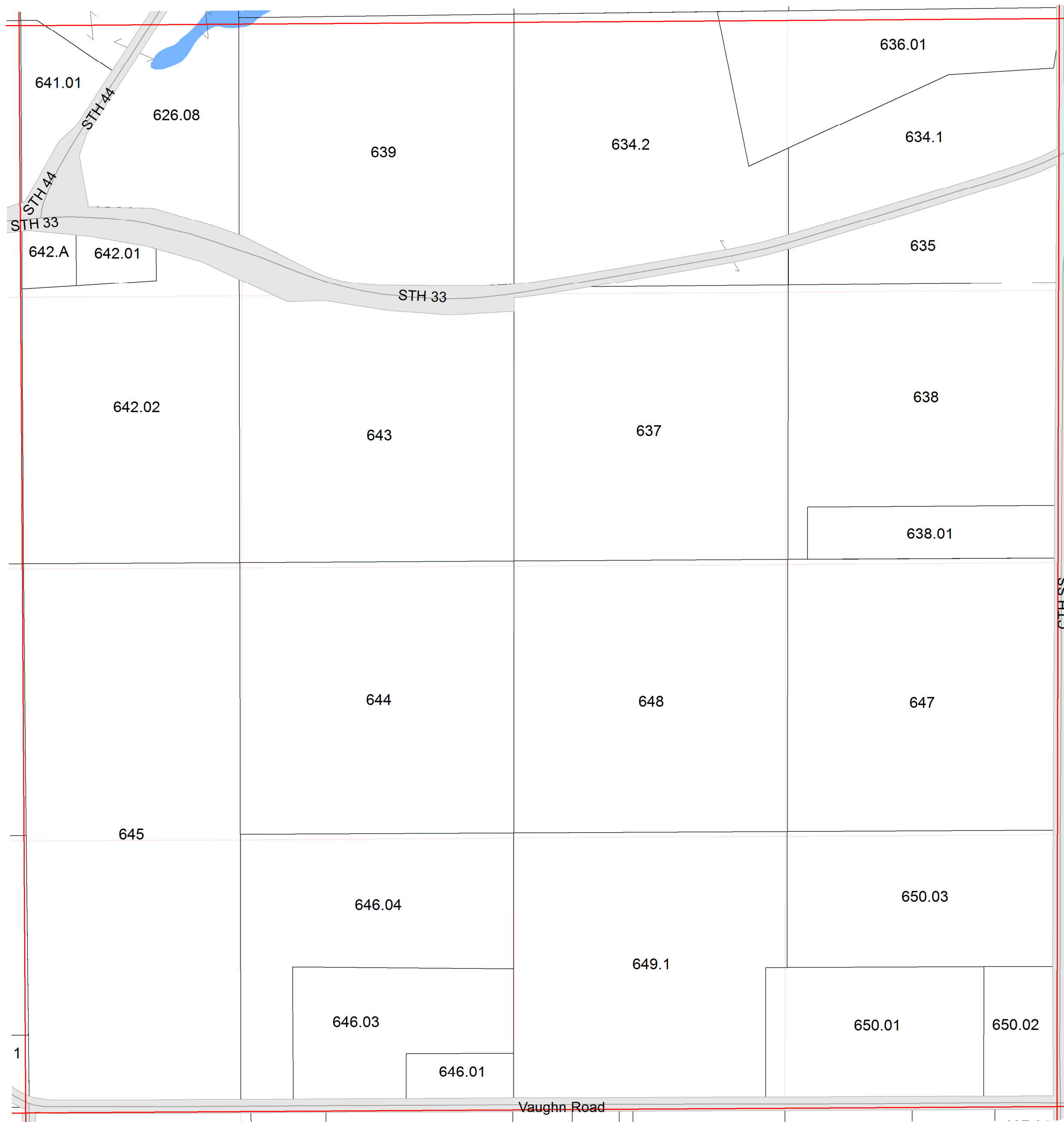


6	5	4	3	2	1
7	8	9	10	11	12
18	17	16	15	14	13
19	20	21	22	23	24
30	29	28	27	26	25
31	32	33	34	35	36

SEE SECTION 30 TOWN OF SCOTT

SEE SECTION 36 TOWN OF MARCELLON

SEE SECTION 32 TOWN OF SCOTT

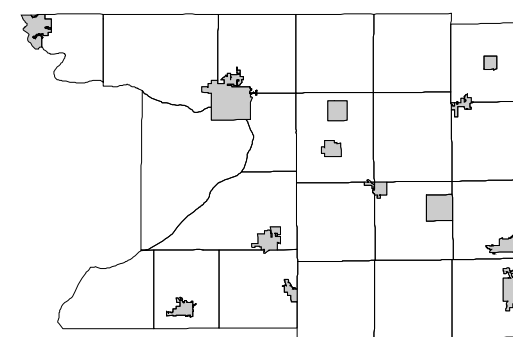


SEE SECTION 06 NORTH TOWN OF SPRINGVALE

# TOWN OF SCOTT

## SECTION 32 T13N R11E

1 inch = 400 feet 1:4,800

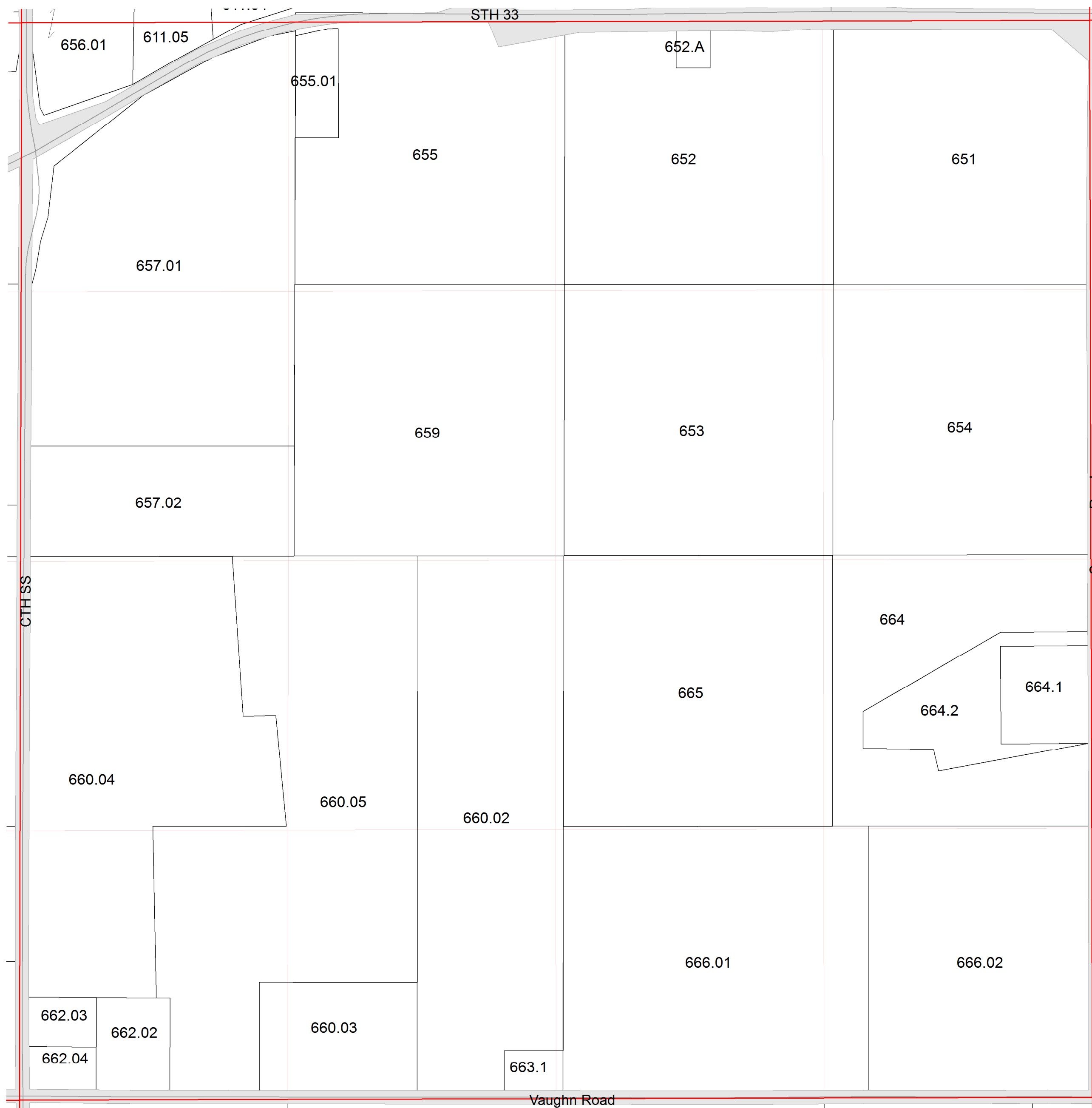


6	5	4	3	2	1
7	8	9	10	11	12
18	17	16	15	14	13
19	20	21	22	23	24
30	29	28	27	26	25
31	32	33	34	35	36

SEE SECTION 29 TOWN OF SCOTT

SEE SECTION 31 TOWN OF SCOTT

SEE SECTION 33 TOWN OF SCOTT

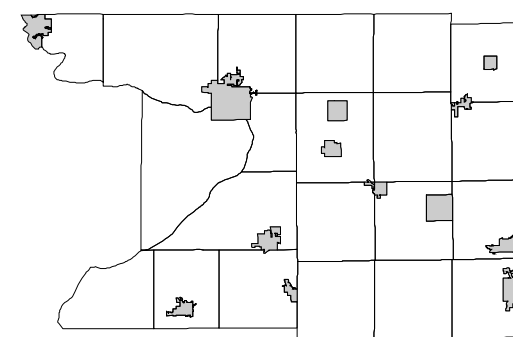


SEE SECTION 05 NORTH TOWN OF SPRINGVALE

# TOWN OF SCOTT

## SECTION 33 T13N R11E

1 inch = 400 feet 1:4,800

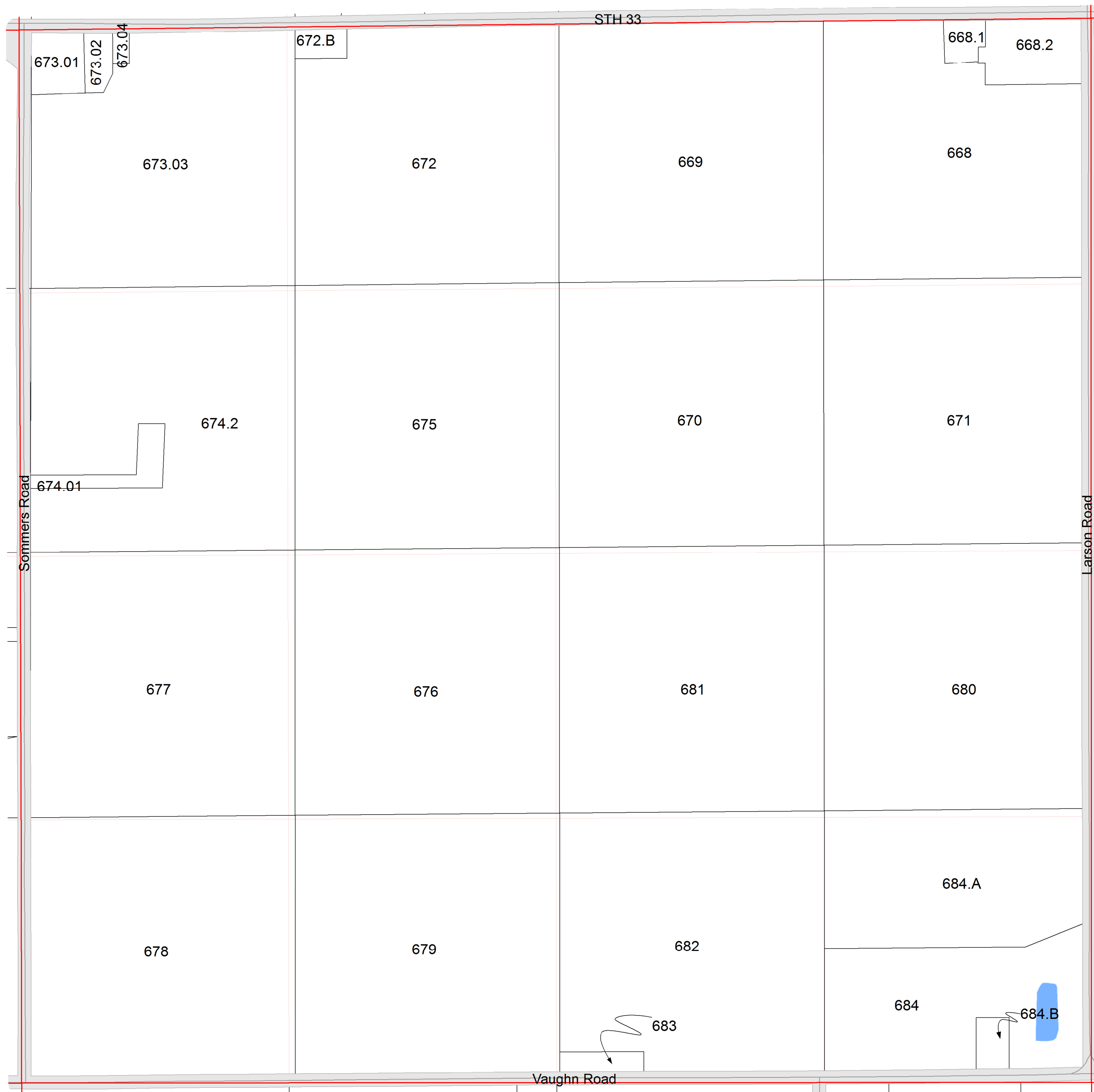


6	5	4	3	2	1
7	8	9	10	11	12
18	17	16	15	14	13
19	20	21	22	23	24
30	29	28	27	26	25
31	32	33	34	35	36

SEE SECTION 28 TOWN OF SCOTT

SEE SECTION 32 TOWN OF SCOTT

SEE SECTION 34 TOWN OF SCOTT

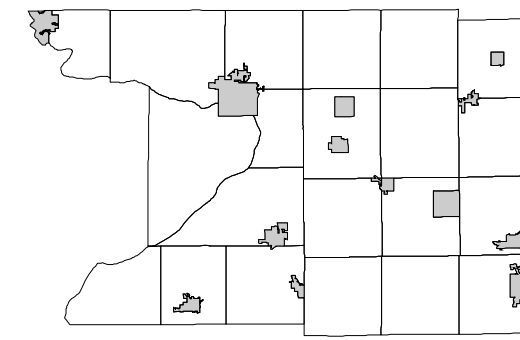


SEE SECTION 04 NORTH TOWN OF SPRINGVALE

# TOWN OF SCOTT

## SECTION 34 T13N R11E

1 inch = 400 feet 1:4,800

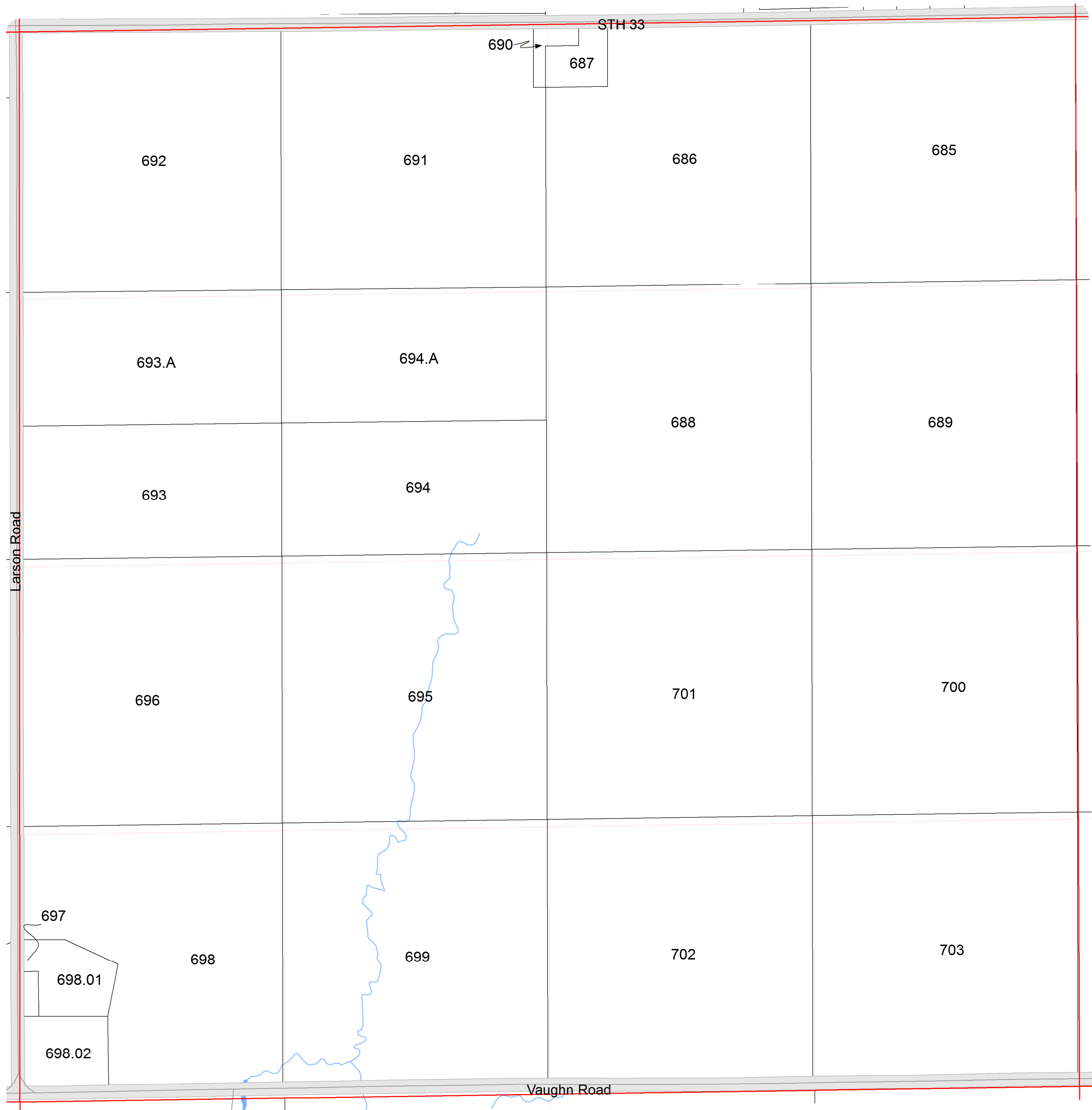


6	5	4	3	2	1
7	8	9	10	11	12
18	17	16	15	14	13
19	20	21	22	23	24
30	29	28	27	26	25
31	32	33	34	35	36

SEE SECTION 27 TOWN OF SCOTT

SEE SECTION 33 TOWN OF SCOTT

SEE SECTION 35 TOWN OF SCOTT

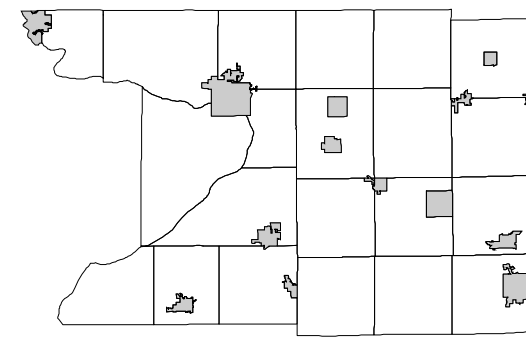


SEE SECTION 03 NORTH TOWN OF SPRINGVALE

# TOWN OF SCOTT

## SECTION 35 T13N R11E

1 inch = 400 feet 1:4,800

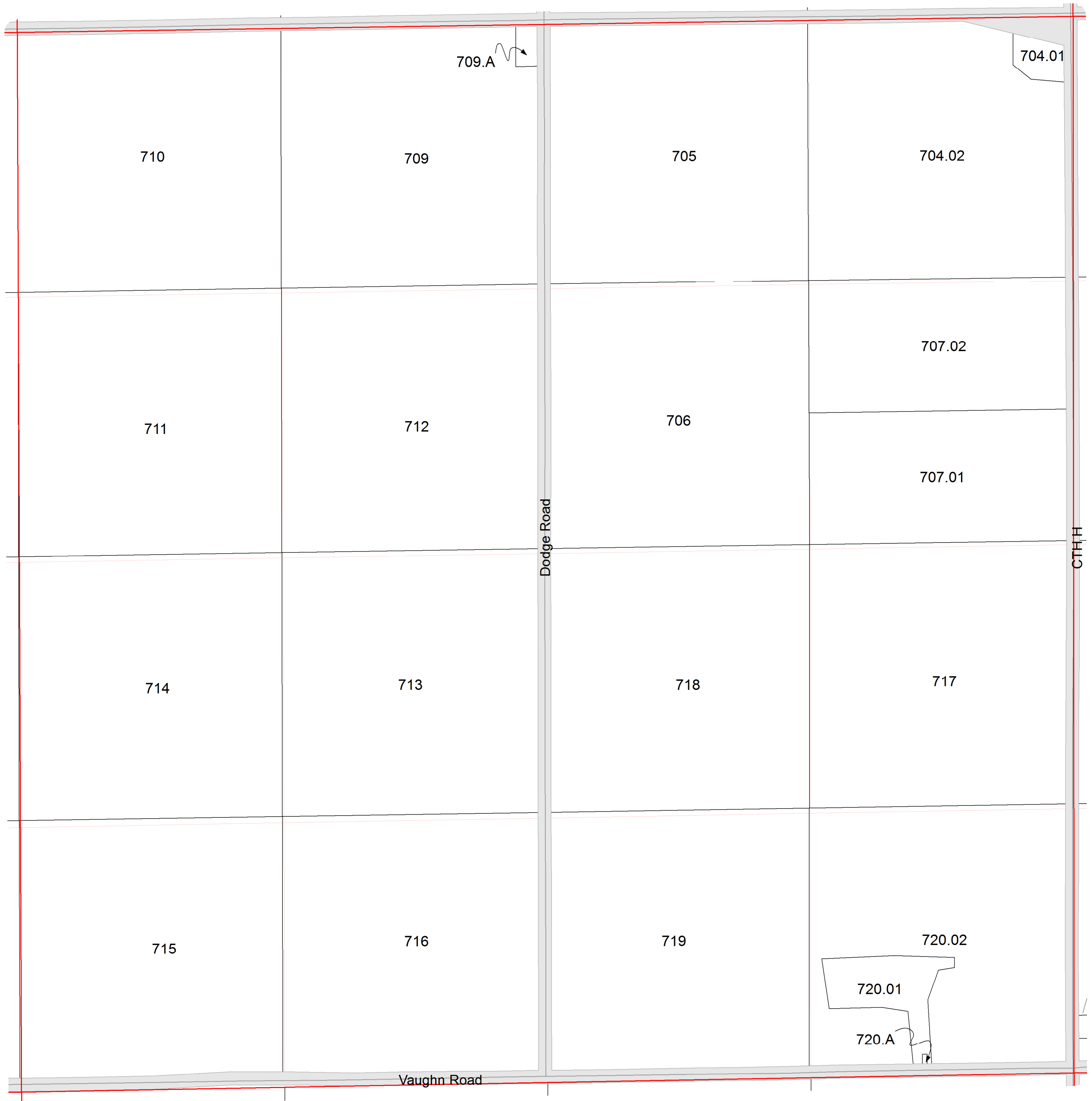


6	5	4	3	2	1
7	8	9	10	11	12
18	17	16	15	14	13
19	20	21	22	23	24
30	29	28	27	26	25
31	32	33	34	35	36

SEE SECTION 26 TOWN OF SCOTT

SEE SECTION 34 TOWN OF SCOTT

SEE SECTION 36 TOWN OF SCOTT



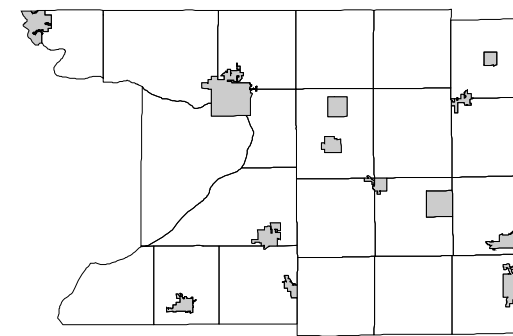
SEE SECTION 02 NORTH TOWN OF SPRINGVALE



# TOWN OF SCOTT

## SECTION 36 T13N R11E

1 inch = 400 feet 1:4,800



6	5	4	3	2	1
7	8	9	10	11	12
18	17	16	15	14	13
19	20	21	22	23	24
30	29	28	27	26	25
31	32	33	34	35	36

SEE SECTION 25 TOWN OF SCOTT

SEE SECTION 35 TOWN OF SCOTT

SEE SECTION 30 TOWN OF RANDOLPH



SEE SECTION 01 NORTH TOWN OF SPRINGVALE